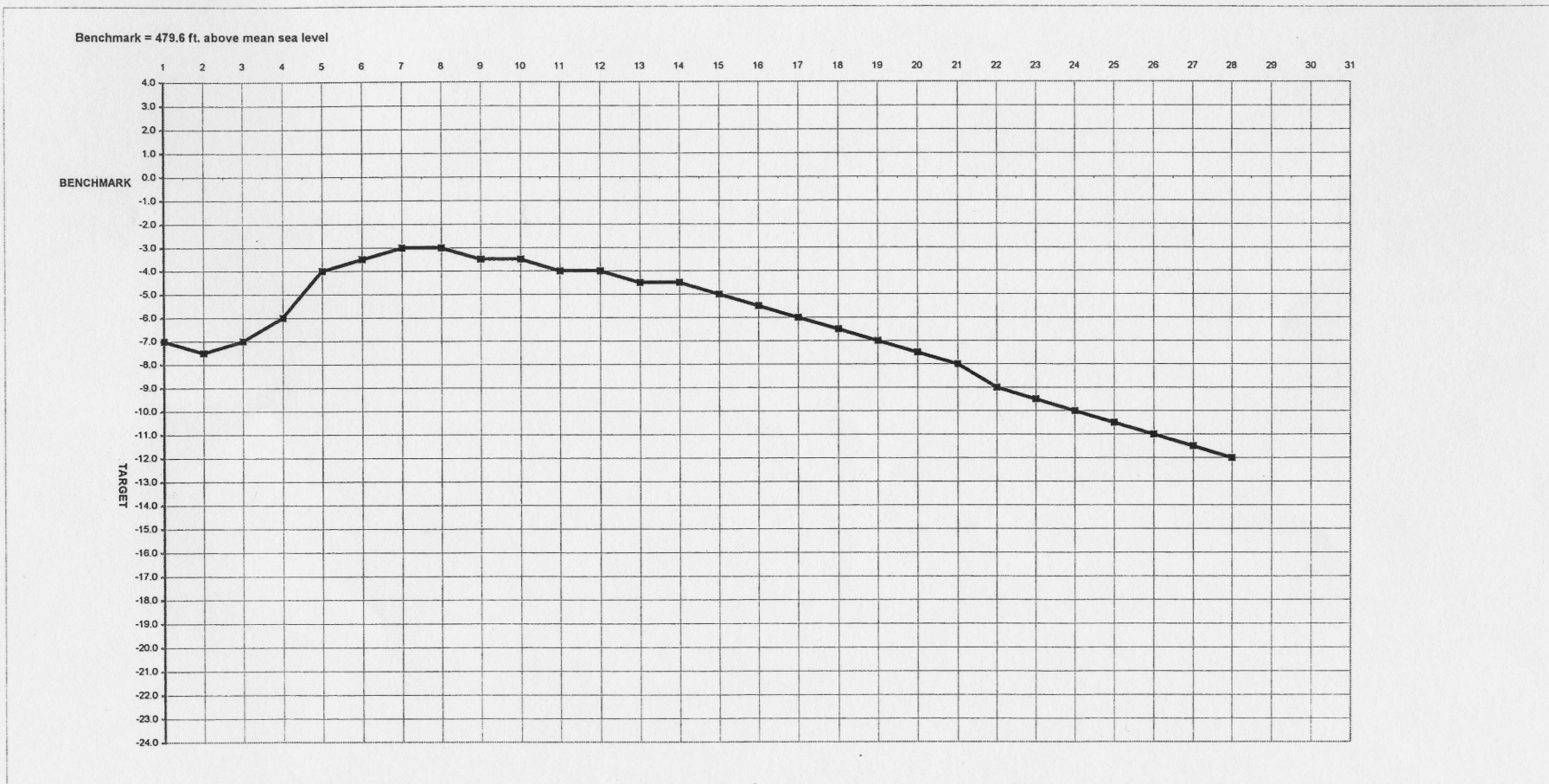


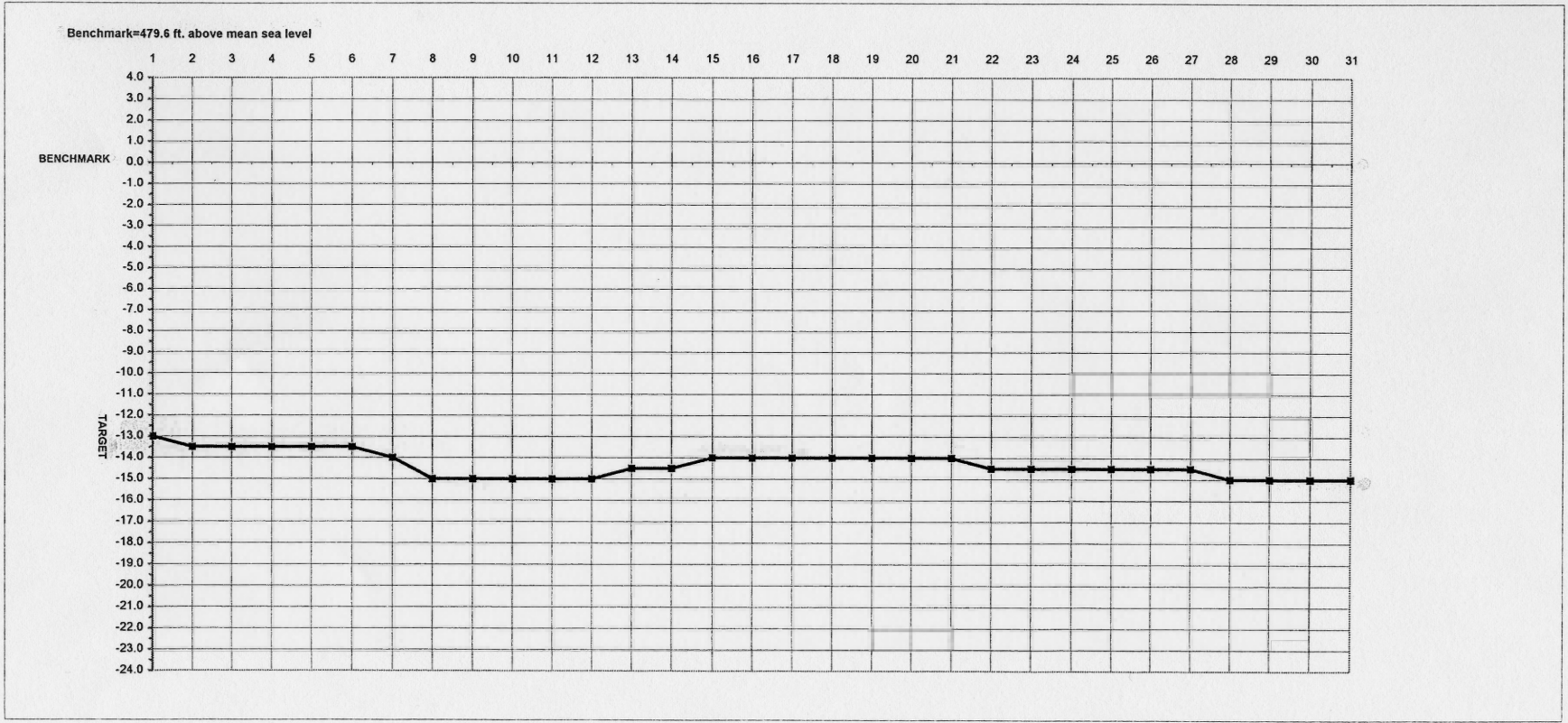
# Feb-06 LAKE LEVEL REPORT

DATE	1 w	2 t	3 f	4 s	5 s	6 m	7 t	8 w	9 t	10 f	11 s	12 s	13 m	14 t	15 w	16 t	17 f	18 s	19 s	20 m	21 t	22 w	23 t	24 f	25 s	26 s	27 m	28 t					
LAKE-L	20	20	20	20	20	20	20	20	20	20	20	20	20	20	22	24	24	24	24	24	24	24	24	24	24	24	24	24	24	24			
LAKE-R	20	20	20	20	20	20	20	20	20	20	20	20	20	20	22	24	24	24	24	24	24	24	24	24	24	24	24	24	24	24			
POND	15	15	15	15	15	15	15	15	15	15	15	15	15	15	18	20	20	20	20	20	20	20	20	20	20	20	20	20	20				
RAIN			Rain	H.Rain									H.Snow				Rain																
LEVEL	-7.0	-7.5	-7.0	-6.0	-4.0	-3.5	-3.0	-3.0	-3.5	-3.5	-4.0	-4.0	-4.5	-4.5	-5.0	-5.5	-6.0	-6.5	-7.0	-7.5	-8.0	-9.0	-9.5	-10.0	-10.5	-11.0	-11.5	-12.0					



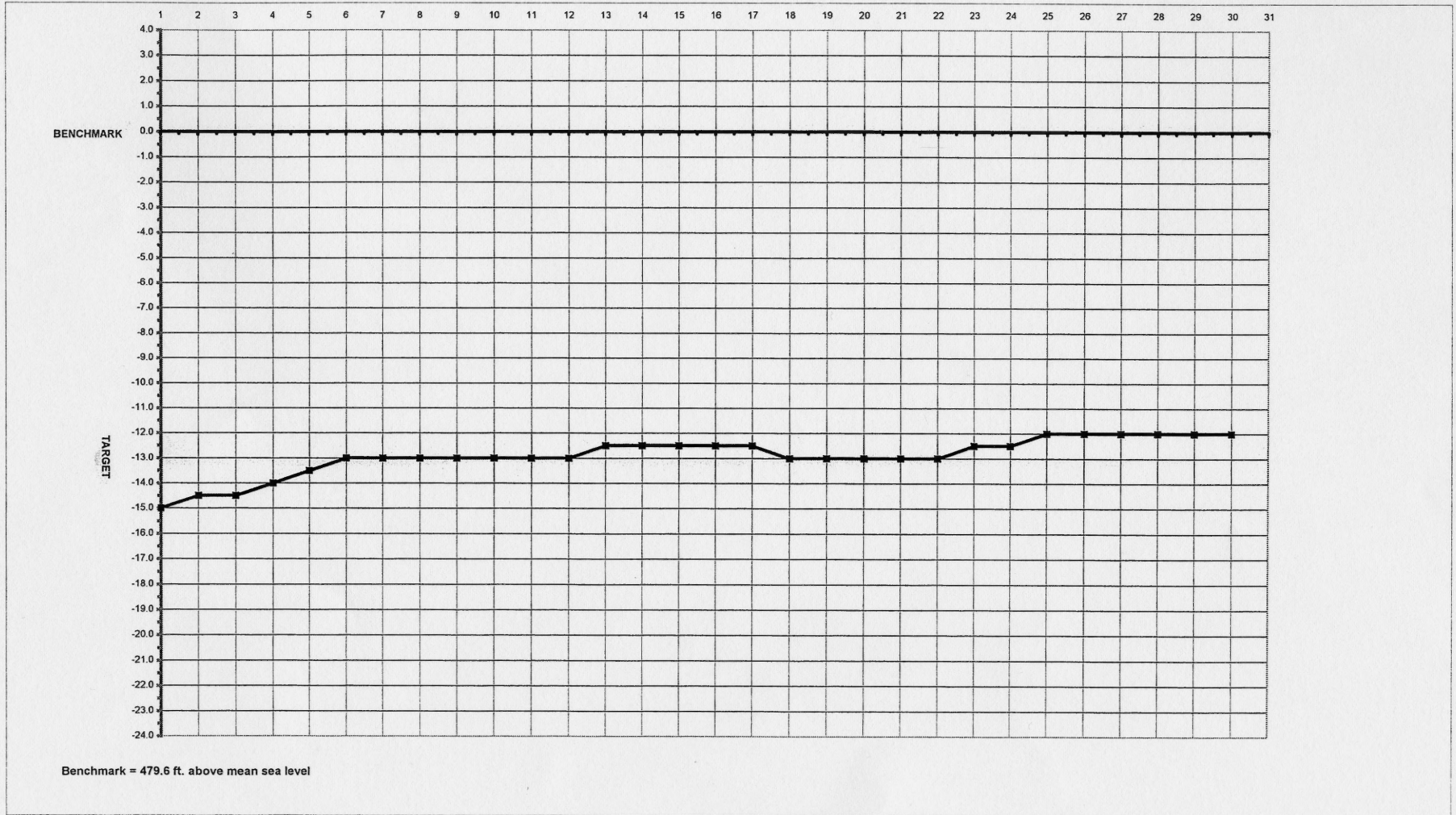
# Mar-06 LAKE LEVEL REPORT

DATE	1 w	2 t	3 f	4 s	5 s	6 m	7 t	8 w	9 t	10 f	11 s	12 s	13 m	14 t	15 w	16 t	17 f	18 s	19 s	20 m	21 t	22 w	23 t	24 f	25 s	26 s	27 m	28 t	29 w	30 t	31 f
LAKE-L	17	15	15	15	15	15	15	10	10	10	8	8	8	8	8	8	8	8	8	8	8	8	8	8	8	8	8	8	6	6	6
LAKE-R	18	15	15	15	15	15	15	10	10	10	8	8	8	8	8	8	8	8	8	8	8	8	8	8	8	8	8	8	6	6	6
POND	14	11	11	11	11	11	11	6	6	6	3	3	3	3	3	3	3	3	3	3	3	3	3	3	3	3	3	0	0	0	
RAIN		Snow							Rain				0.23	0.04																	
LEVEL	-13.0	-13.5	-13.5	-13.5	-13.5	-13.5	-14.0	-15.0	-15.0	-15.0	-15.0	-15.0	-14.5	-14.5	-14.0	-14.0	-14.0	-14.0	-14.0	-14.0	-14.0	-14.5	-14.5	-14.5	-14.5	-14.5	-14.5	-15.0	-15.0	-15.0	-15.0



# Apr-06 LAKE LEVEL REPORT

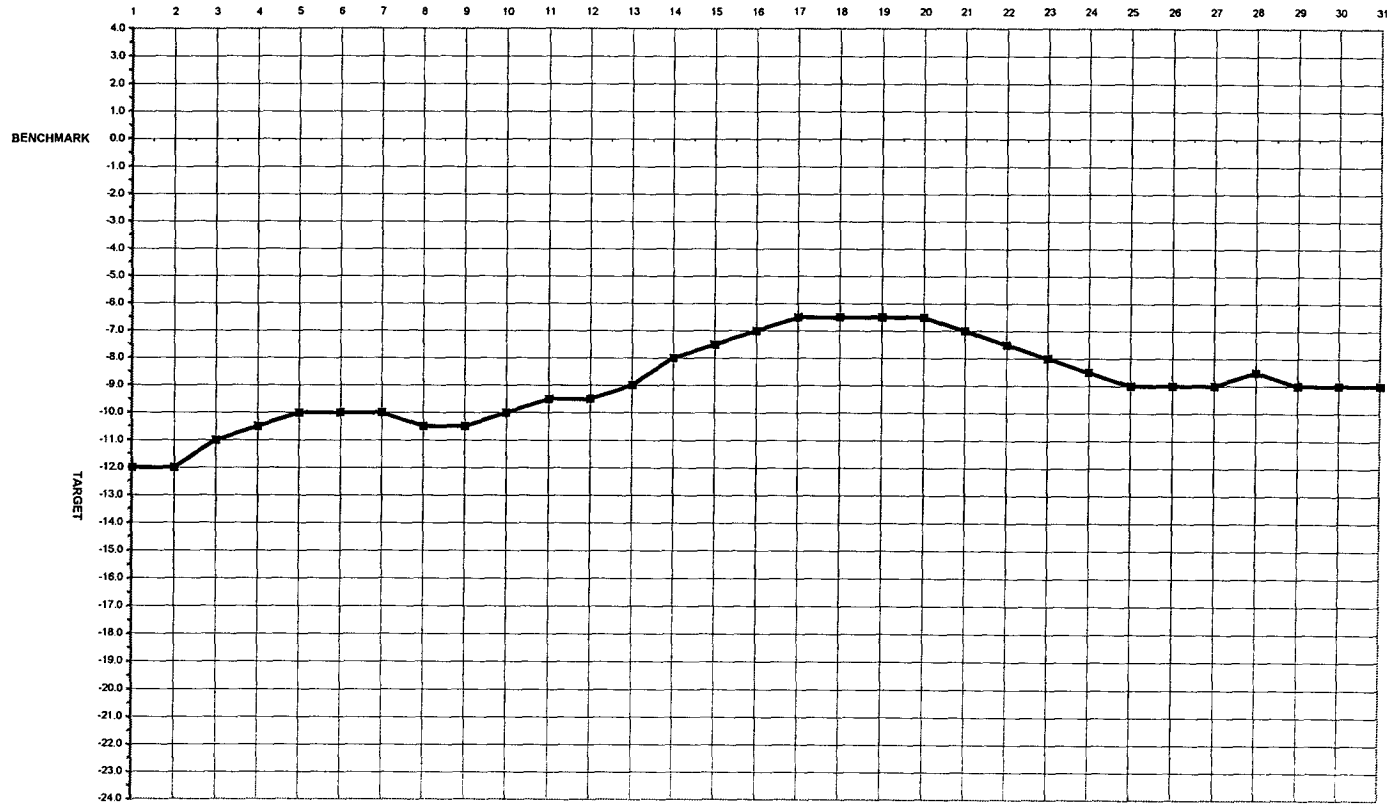
DATE	1 s	2 s	3 m	4 t	5 w	6 t	7 f	8 s	9 s	10 m	11 t	12 w	13 t	14 f	15 s	16 s	17 m	18 t	19 w	20 t	21 f	22 s	23 s	24 m	25 t	26 w	27 t	28 f	29 s	30 s	
LAKE-L	6	6	6	6	6	6	6	6	6	6	6	6	6	6	6	6	6	6	6	6	6	6	6	6	6	6	6	6	6	6	
LAKE-R	6	6	6	6	6	6	6	6	6	6	6	6	6	6	6	6	6	6	6	6	6	6	6	6	6	6	6	6	6	6	
POND	0	0	0	0	0	0	0	0	0	0	0	0	0	0	0	0	0	0	0	0	0	0	0	0	0	0	0	0	0	0	
RAIN	0.22		0.48	0.22			0.60									0.10							0.71	0.07	0.07						
LEVEL	-15.0	-14.5	-14.5	-14.0	-13.5	-13.0	-13.0	-13.0	-13.0	-13.0	-13.0	-13.0	-12.5	-12.5	-12.5	-12.5	-12.5	-13.0	-13.0	-13.0	-13.0	-13.0	-12.5	-12.5	-12.0	-12.0	-12.0	-12.0	-12.0	-12.0	



## May-06 LAKE LEVEL REPORT

DATE	1 m	2 t	3 w	4 t	5 f	6 s	7 s	8 m	9 t	10 w	11 t	12 f	13 s	14 s	15 m	16 t	17 w	18 t	19 f	20 s	21 s	22 m	23 t	24 w	25 t	26 f	27 s	28 s	29 m	30 t	31 w
LAKE-L	6	6	6	6	6	6	6	6	6	8	9	12	14	16	18	20	20	20	20	20	20	20	20	20	15	15	15	15	15	11	11
LAKE-R	6	6	6	6	6	6	6	6	6	8	11	12	14	16	18	20	20	20	20	20	20	20	20	20	15	15	15	15	15	11	11
POND	0	0	0	0	0	0	0	0	0	0	4	8	8	8	12	14	14	14	14	14	14	14	14	14	10	10	10	10	10	6	6
RAIN	0.52	0.86	0.24						0.38	0.06	0.03	0.86	Rain	1.15	0.25	0.34		0.09	0.54		0.28					0.76	0.05				
LEVEL	-12.0	-12.0	-11.0	-10.5	-10.0	-10.0	-10.0	-10.5	-10.5	-10.0	-9.5	-9.5	-9.0	-8.0	-7.5	-7.0	-6.5	-6.5	-6.5	-6.5	-7.0	-7.5	-8.0	-8.5	-9.0	-9.0	-8.5	-9.0	-9.0	-9.0	

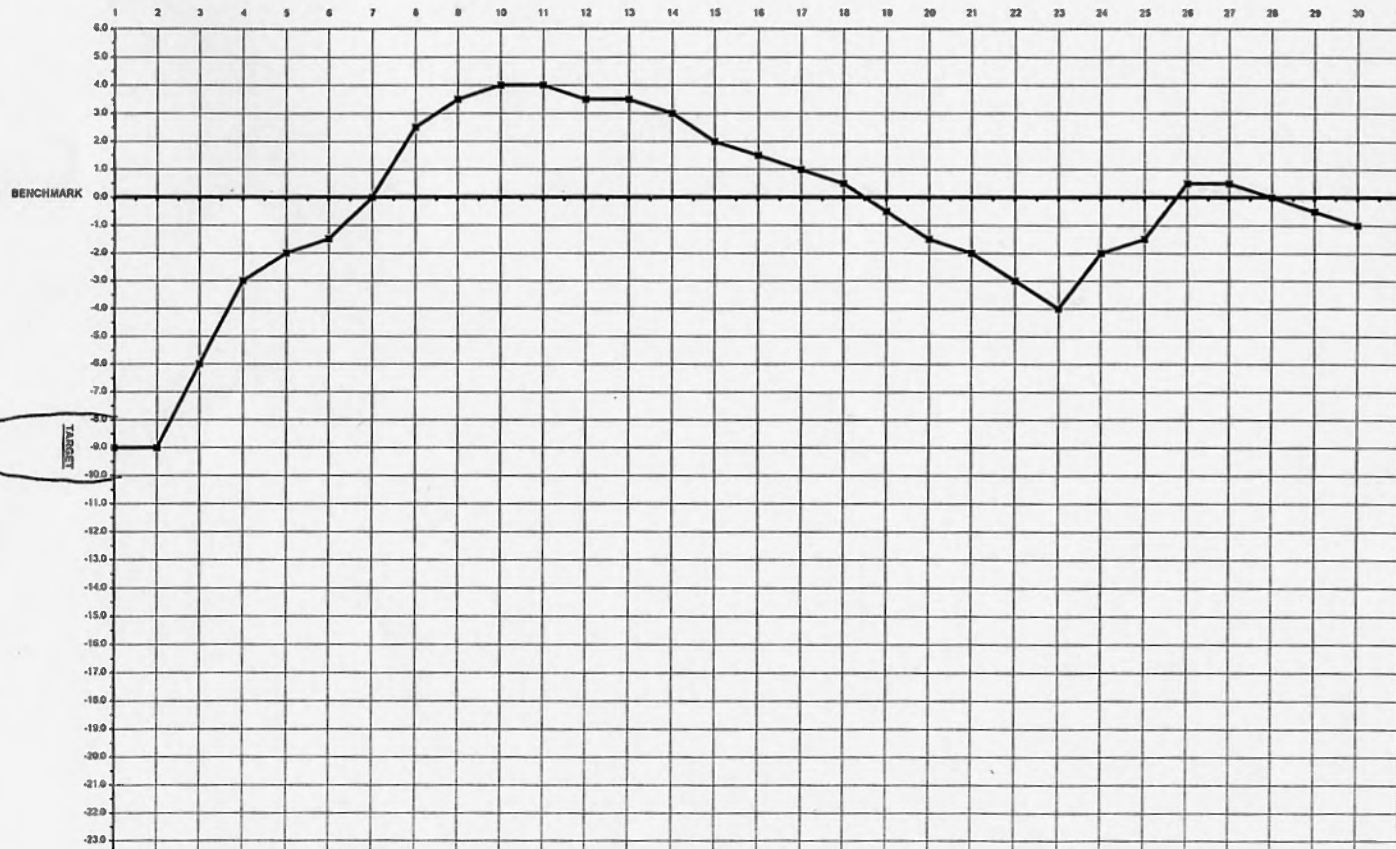
Benchmark=479.6 ft. above mean sea level



## Jun-06 LAKE LEVEL REPORT

DATE	1 t	2 f	3 s	4 s	5 m	6 t	7 w	8 t	9 f	10 s	11 s	12 m	13 t	14 w	15 t	16 f	17 s	18 s	19 m	20 t	21 w	22 t	23 f	24 s	25 s	26 m	27 t	28 w	29 t	30 f
LAKE-L	11	13	18	18	18	22	22	22	22	22	22	22	22	22	22	22	22	22	22	22	22	24	24	24	24	24	24	24	24	24
LAKE-R	11	13	18	18	18	22	22	22	22	22	22	22	22	22	22	22	22	22	22	22	22	24	24	24	24	24	24	24	24	24
POND	6	8	12	12	12	16	16	16	18	18	18	18	18	18	18	18	18	18	18	18	18	20	20	20	20	20	20	20	20	20
RAIN	0.84	2.45	1.69			0.65	1.88		0.35	0.15				0.22			0.10			0.42			1.84	Rain	1.56			0.27		
LEVEL	-9.0	-9.0	-6.0	-3.0	-2.0	-1.5	0.0	2.5	3.5	4.0	4.0	3.5	3.5	3.0	2.0	1.5	1.0	0.5	-0.5	-1.5	-2.0	-3.0	-4.0	-2.0	-1.5	0.5	0.5	0.0	-0.5	-1.0

Benchmark=479.6 ft. above mean sea level



Jul-06

LAKE LEVEL REPORT

DATE	1 s	2 s	3 m	4 t	5 w	6 t	7 f	8 s	9 s	10 m	11 t	12 w	13 t	14 f	15 s	16 s	17 m	18 t	19 w	20 t	21 f	22 s	23 s	24 m	25 t	26 w	27 t	28 f	29 s	30 s	31 m
LAKE-L	24	24	24	24	24	20	16	16	16	16	16	14	10	6	6	6	0	0	0	0	0	0	0	0	0	0	0	0	0	0	0
LAKE-R	24	24	24	24	24	20	16	16	16	16	16	14	10	6	6	6	6	6	6	4	4	4	4	4	4	4	4	4	4	4	
POND	20	20	20	20	20	16	12	12	12	12	12	10	6	2	2	2	0	0	0	0	0	0	0	0	0	0	0	0	0	0	
RAIN					0.28						0.18	0.15						0.17			Rain	0.97							0.55		
LEVEL	-1.5	-2.5	-3.5	-4.5	-5.0	-5.5	-6.0	-6.5	-7.0	-8.0	-8.5	-9.0	-9.0	-9.5	-9.5	-9.5	-9.5	-9.5	-9.5	-10.0	-10.0	-10.0	-9.5	-9.5	-9.5	-9.5	-9.5	-9.5	-9.5	-9.5	

Benchmark=479.6 ft. above mean sea level

