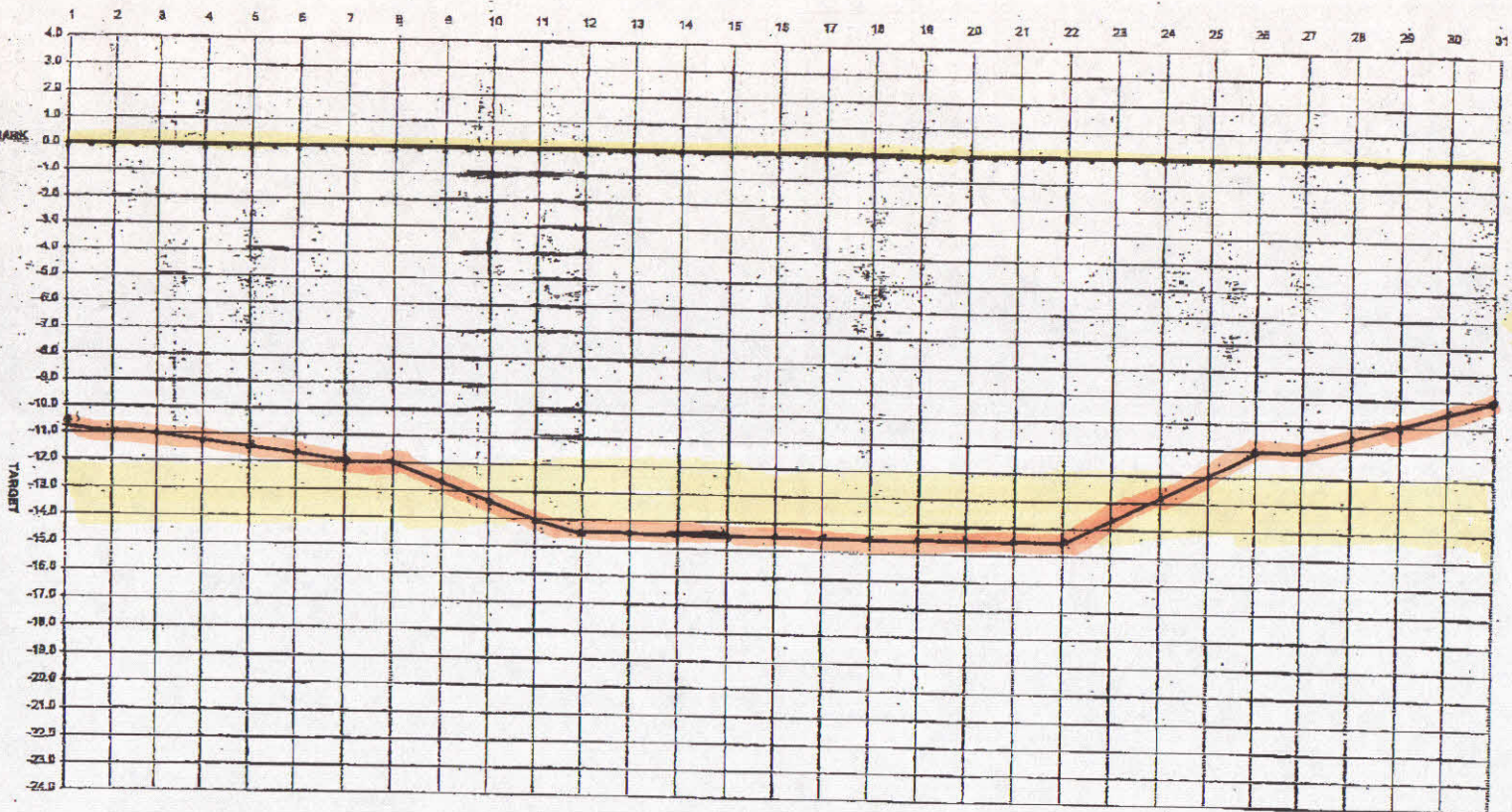


# JANUARY 2010 LAKE LEVEL REPORT 1

DATE	1	2	3	4	5	6	7	8	9	10	11	12	13	14	15	16	17	18	19	20	21	22	23	24	25	26	27	28	29	30	31
LAKE-L	17	17	17	17	17	17	17	12	12	12	9	8	8	8	8	8	8	8	8	8	8	8	8	8	8	8	8	8	8	8	
LAKE-R	17	17	17	17	17	17	17	12	12	12	9	8	8	8	8	8	8	8	8	8	8	8	8	8	8	8	8	8	8	8	
POND	12	12	12	12	12	12	12	12	12	12	12	12	12	8	8	8	8	8	8	8	8	8	8	8	8	8	8	8	8	8	
RAIN	0	.35	.13	0	0	0	0	.02	0	0	0	0	0	0	0	0	.15	.25	.24	0	0	0	0	.01	.162	0	0	.07	0	0	
LEVEL	10.5	11	7.1	7.1	7.5	7.5	7.2	12	12.5	13.5	14	14.5	14.5	14.5	14.5	14.5	14.5	14.5	14.5	14.5	14.5	14	13	12	11	7.1	10.5	10.9	9.5	9.0	

Benchmark=479.6 ft. above mean sea level



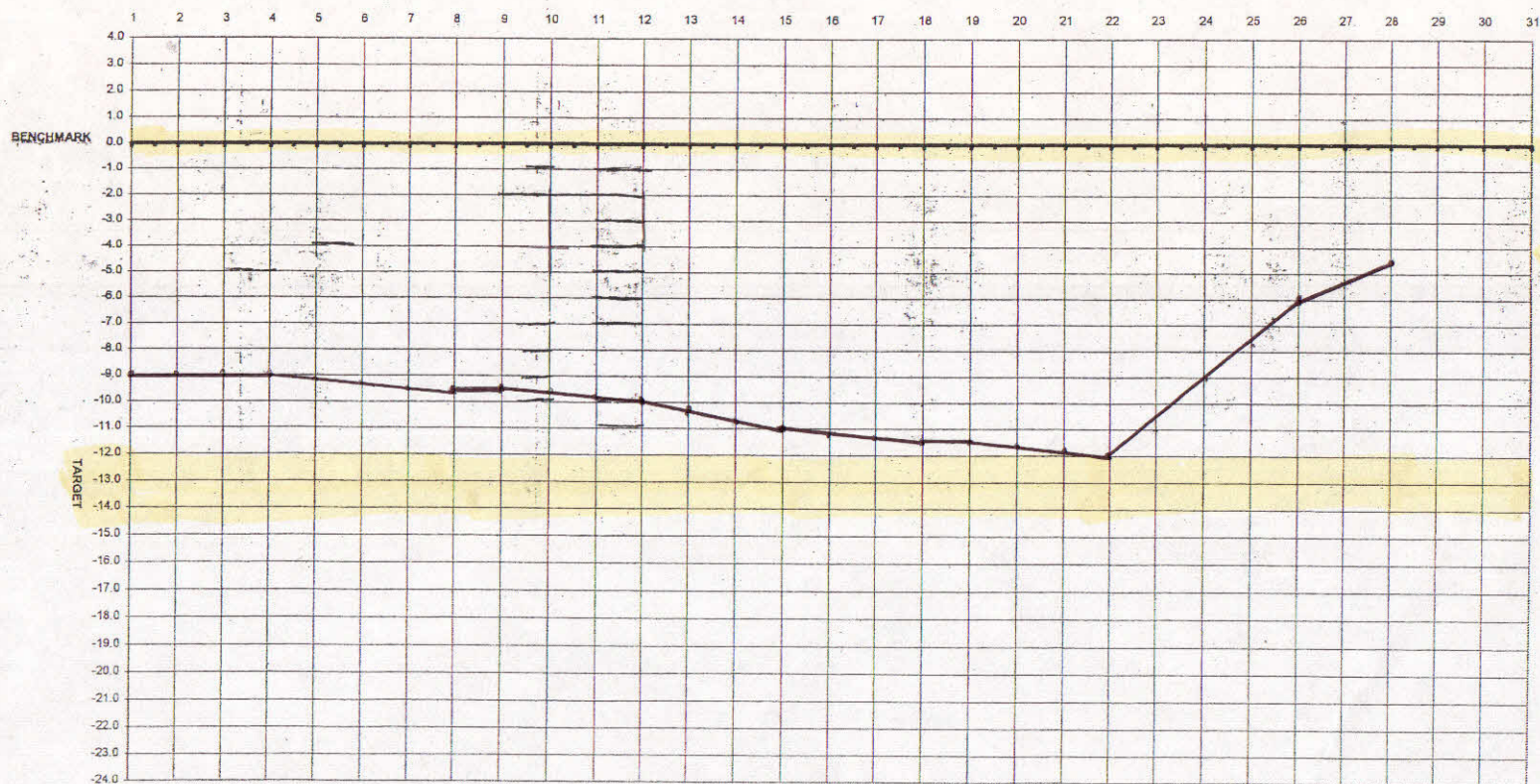
TOTAL  
RAIN  
3.29"

February 2010

LAKE LEVEL REPORT 1

DATE	1	2	3	4	5	6	7	8	9	10	11	12	13	14	15	16	17	18	19	20	21	22	23	24	25	26	27	28	29	30	31
LAKE-L	8	8	8	8	8	8	8	8	8	8	8	8	8	8	8	8	8	8	8	8	8	8	8	8	12	15	15	15			
LAKE-R	8	8	8	8	8	8	8	8	8	8	8	8	8	8	8	8	8	8	8	8	8	8	8	8	12	15	15	15			
POND	8	8	8	8	8	8	8	8	8	8	8	8	8	8	8	8	8	8	8	8	8	8	8	8	12	12	12				
RAIN	0	0	.07	0	0	0	0	0	0	.20	0	0	0	0	0	.49	0	0	0	0	0	0	.30	1.48	1.95	.24	.04	0			
LEVEL	-9	-9	-9	-9	-9	9.5	9.5	9.5	9.5	9.5	10	10	10.5	10.5	11	11	11.5	11.5	11.5	11.5	12	12	11	9	7.5	6	5.5	4.5			

Benchmark=479.6 ft. above mean sea level



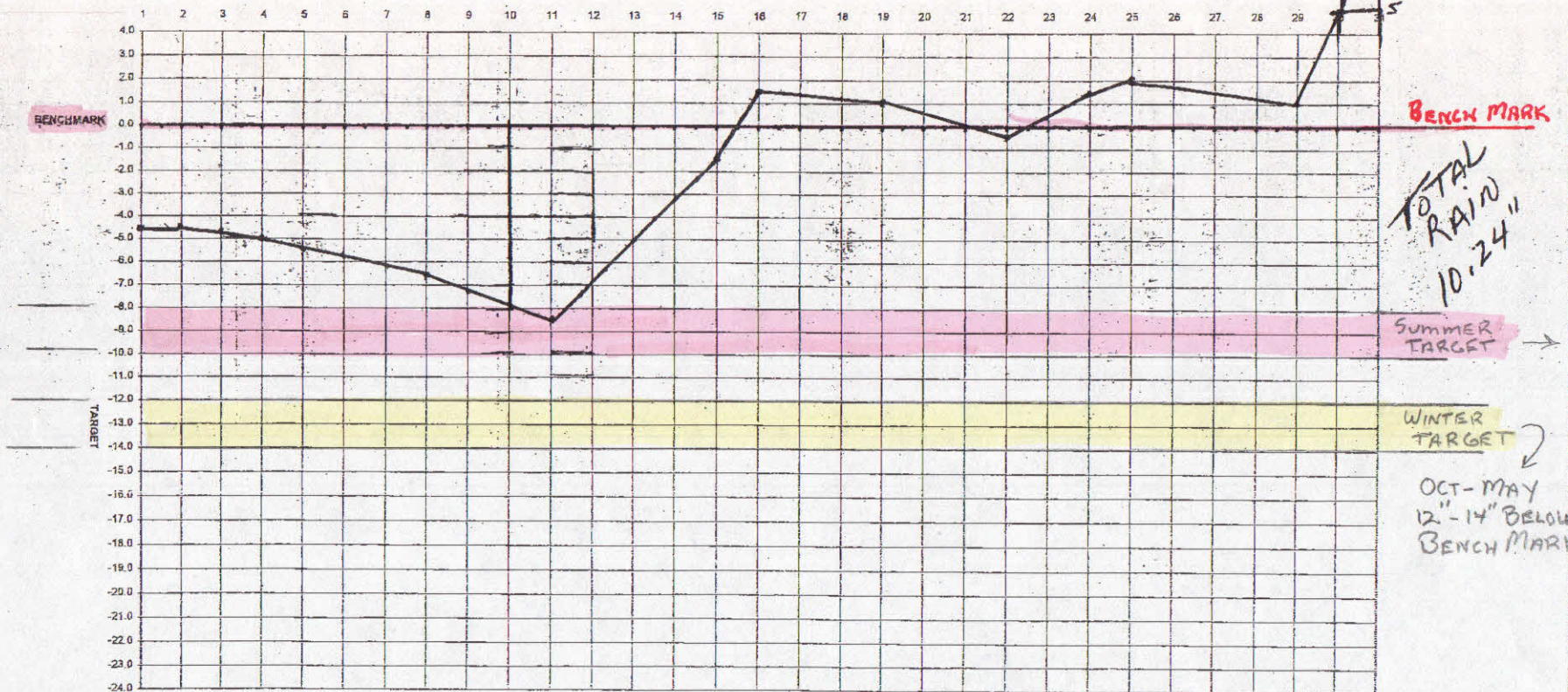
TOTAL RAIN 4.77"

# MARCH 2010

## LAKE LEVEL REPORT

DATE	1	2	3	4	5	6	7	8	9	10	11	12	13	14	15	16	17	18	19	20	21	22	23	24	25	26	27	28	29	30	31
LAKE-L	17	18	20	20	20	20	20	20	22	22	22	22	22	22	24	24	24	24	24	24	24	25	26	26	26	26	26	26	26	26	26
LAKE-R	17	18	20	20	20	20	20	20	22	22	22	22	22	22	24	24	24	24	24	24	24	25	26	26	26	26	26	26	26	26	26
POND	14	15	20	20	20	20	20	20	20	20	20	20	20	20	20	23	23	23	23	23	23	24	24	24	24	24	24	24	24	24	
RAIN	.09	0	.05	.01	0	0	0	0	0	.02	.01	1.36	1.78	.72	0	0	0	0	0	0	.22	1.69	0	0	.13	0	0	1.67	2.43	.09	
LEVEL	4.5	4.5	5.5	5.5	5.5	5.5	6	6.5	7	8	8.5	7	5	3	11.5	11.5	11.5	11.5	11.5	11.5	11.5	12	12	12	12	12	12	12	12	12	

Benchmark=479.6 ft. above mean sea level

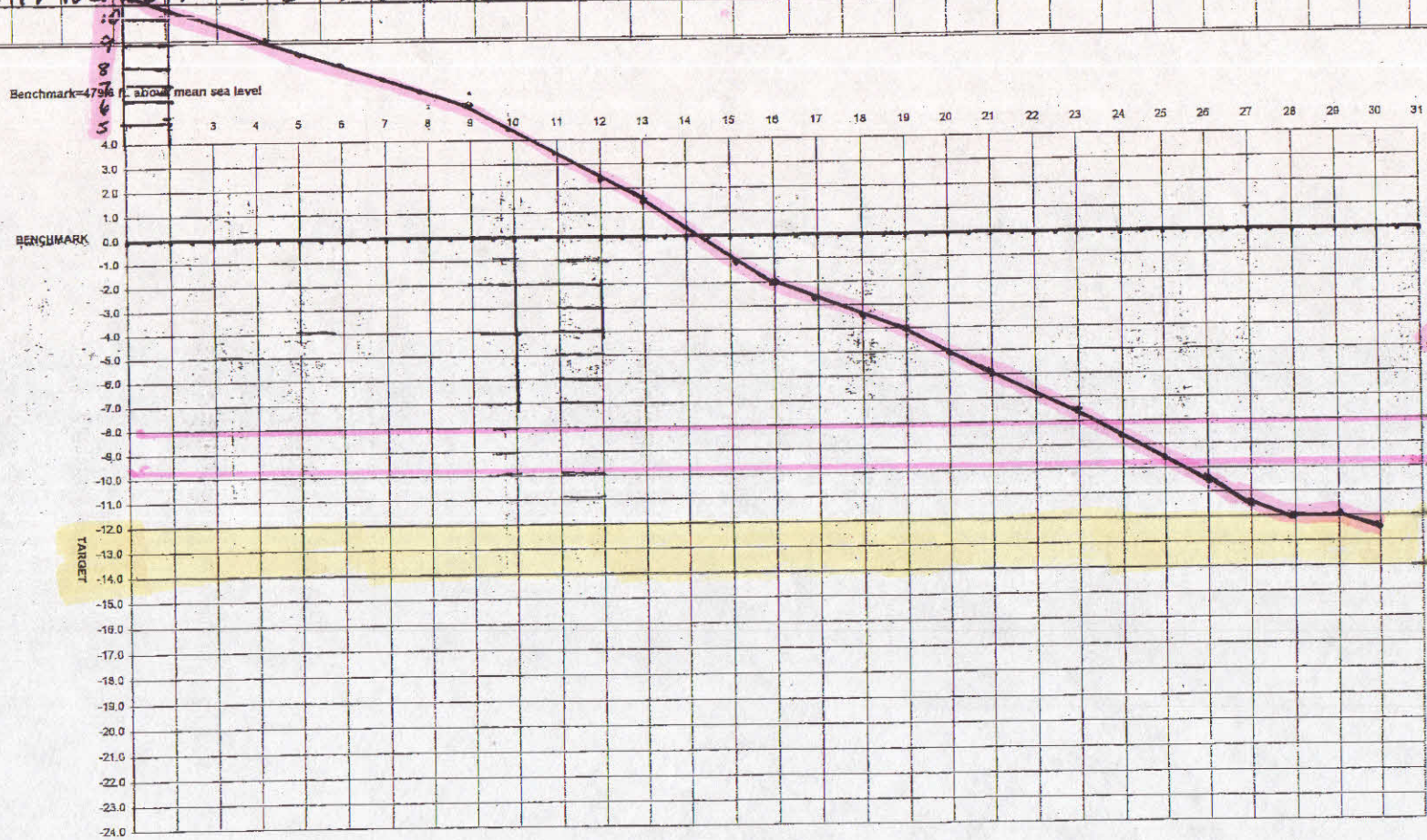


NOTE: RAIN MARCH 29, 30 & 31 = 4.19"

# APRIL 2010

## LAKE LEVEL REPORT 1

DATE	1	2	3	4	5	6	7	8	9	10	11	12	13	14	15	16	17	18	19	20	21	22	23	24	25	26	27	28	29	30	31
LAKE-L	26	26	26	26	26	26	26	26	26	26	26	26	26	26	26	26	26	26	26	26	26	26	26	26	24	20	10	5	5		
LAKE-R	26	26	26	26	26	26	26	26	26	26	26	26	26	26	26	26	26	26	26	26	26	26	26	26	24	20	10	5	5		
POND	26	26	26	26	26	26	26	26	26	26	26	26	26	26	26	26	26	26	26	26	26	26	26	26	24	21	10	5	5		
RAIN	0	0.1	0	0	0	0	0	0	0.6	0	0	0	0	0	0	0.36	0.21	0	0	0	0	0	0	0	0.1	0.10	0.06	0.03	0	0	
LEVEL	11	10.5	10	9.5	9	8	7	6.5	5.5	4.5	3.5	2.5	1.5	0.5	-1	-2	-2.5	-3.5	-4	-5	-6	-7	-7.5	-8.5	-9.5	-10.5	-11.5	-12	-12.5		



TOTAL RAIN  
1.37"

SUMMER JUN - SEPT 8"

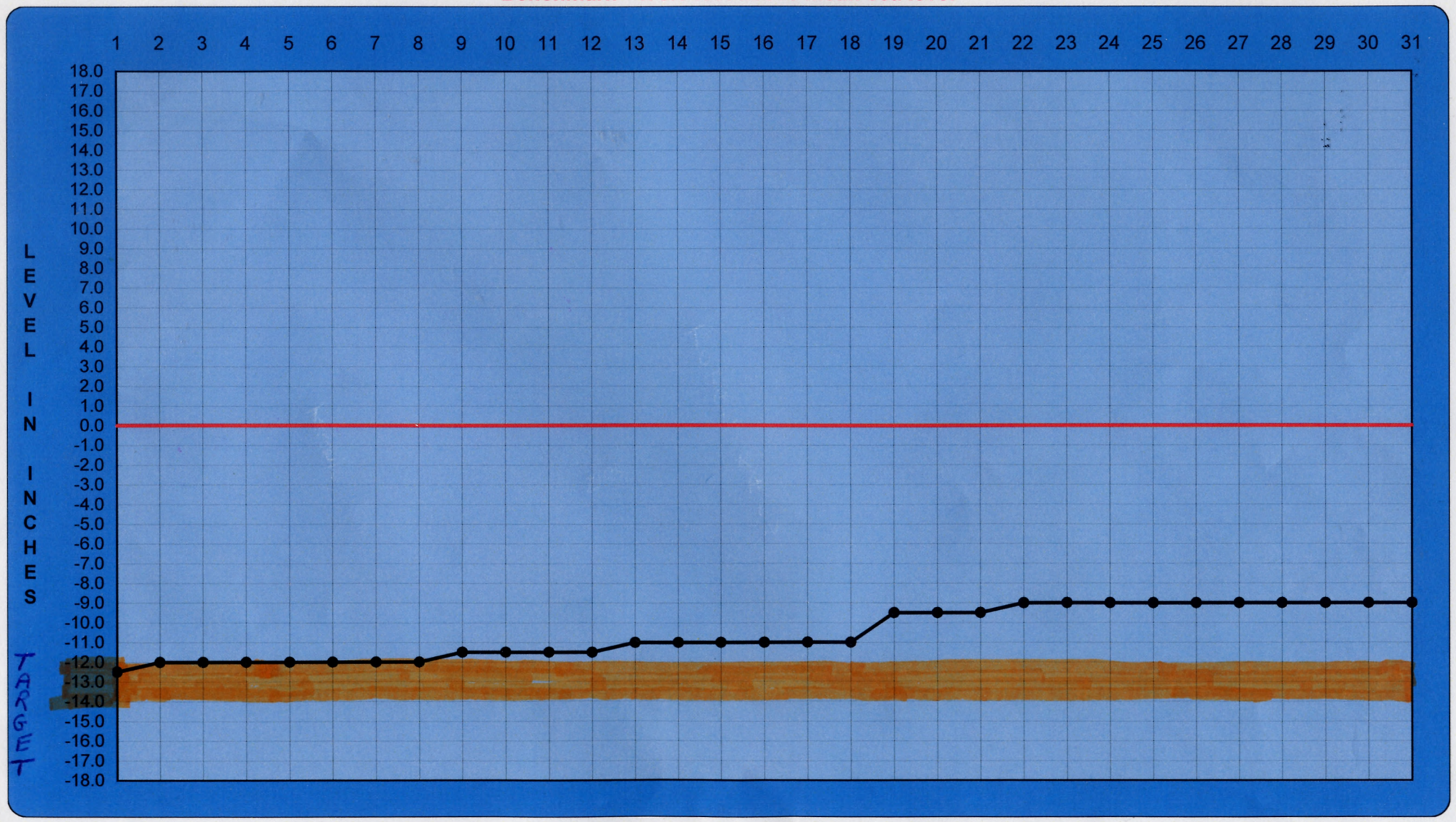
WINTER TARGET OCT - MAY 12"  
14"

TOTAL RAIN = 2.86"

### MAY 2010 LAKE LEVEL

DATE	1	2	3	4	5	6	7	8	9	10	11	12	13	14	15	16	17	18	19	20	21	22	23	24	25	26	27	28	29	30	31
LAKE-L	5	5	1	1	1	1	1	1	1	1	1	1	1	1	1	1	1	1	1	1	1	1	1	1	1	1	1	1	1	1	1
LAKE-R	5	5	1	1	1	1	1	1	1	1	1	1	1	1	1	1	1	1	1	1	1	1	1	1	1	1	1	1	1	1	1
POND	5	5	0	0	0	0	0	0	0	0	0	0	0	0	0	0	0	0	0	0	0	0	0	0	0	0	0	0	0	0	
RAIN	0.00	0.00	0.06	0.00	0.00	0.02	0.00	1.03	0.00	0.00	0.00	0.06	0.00	0.22	0.00	0.00	0.00	0.68	0.52	0.00	0.00	0.00	0.00	0.00	0.00	0.15	0.09	0.00	0.03	0.00	0.00
LEVEL	-12.5	-12.0	-12.0	-12.0	-12.0	-12.0	-12.0	-12.0	-11.5	-11.5	-11.5	-11.5	-11.0	-11.0	-11.0	-11.0	-11.0	-11.0	-9.5	-9.5	-9.5	-9.0	-9.0	-9.0	-9.0	-9.0	-9.0	-9.0	-9.0	-9.0	

Benchmark +479.6 feet above mean sea level

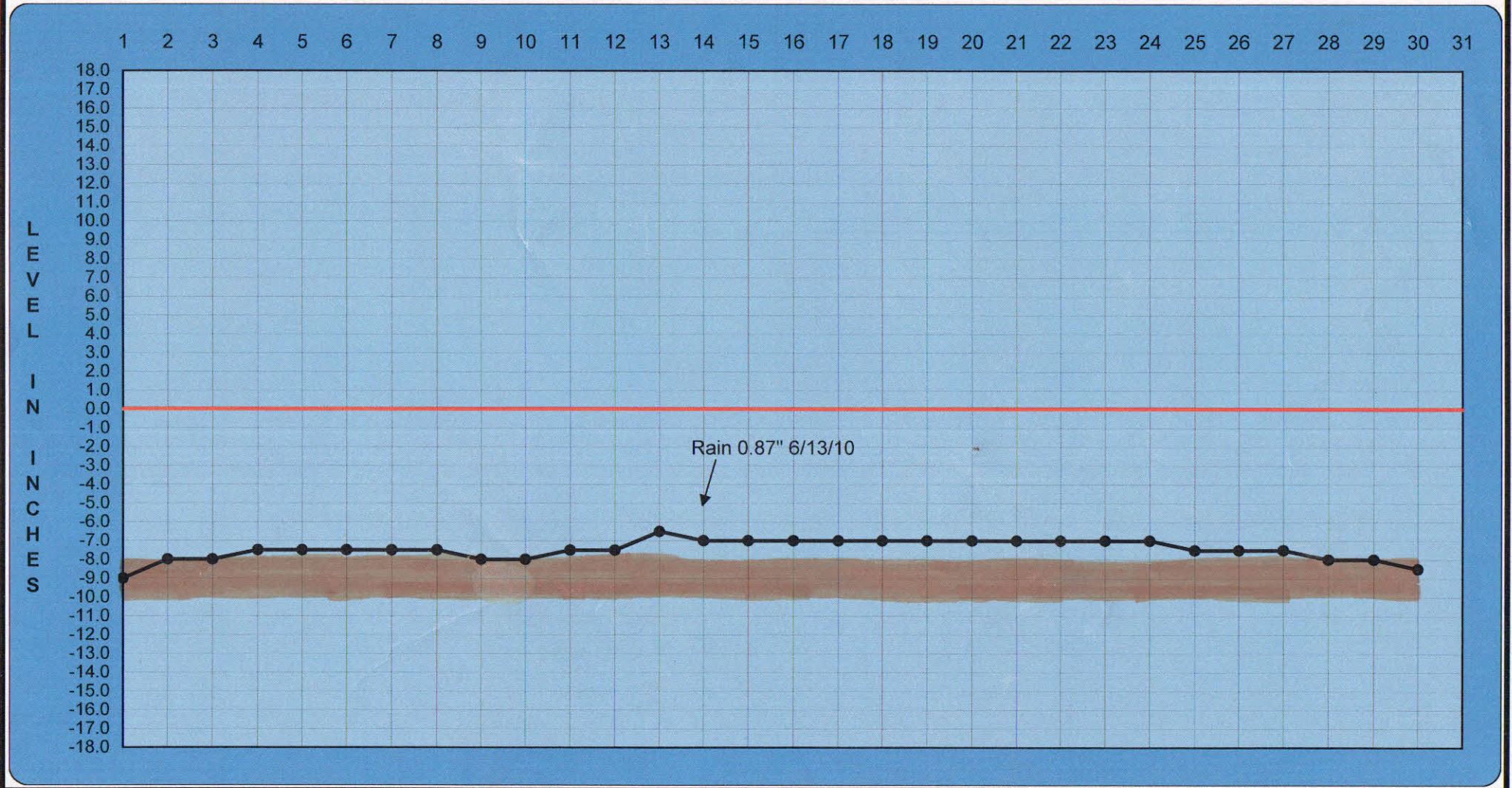


LAKE LEVEL

# JUNE 2010 LAKE LEVEL

DATE	1	2	3	4	5	6	7	8	9	10	11	12	13	14	15	16	17	18	19	20	21	22	23	24	25	26	27	28	29	30	31
LAKE-L	1	1	1	1	1	1	1	1	1	1	1	1	1	1	1	1	1	1	1	1	1	1	1	1	1	1	1	1	1	1	
LAKE-R	1	1	1	6	6	6	6	6	6	6	2	2	2	2	2	2	2	2	2	2	2	3	3	3	2	2	2	2	2	1	
POND	0	0	0	0	0	0	0	0	0	0	0	0	0	0	0	0	0	0	0	0	0	0	0	0	0	0	0	0	0	0	
RAIN	0.59	0.00	0.00	0.00	0.69	0.91	0.00	0.00	0.33	0.30	0.00	0.87	0.01	0.00	0.00	0.07	0.03	0.00	0.00	0.00	0.00	0.00	0.22	0.00	0.00	0.00	0.01	0.00	0.00		
LEVEL	-9.0	-8.0	-8.0	-7.5	-7.5	-7.5	-7.5	-7.5	-8.0	-8.0	-7.5	-7.5	-6.5	-7.0	-7.0	-7.0	-7.0	-7.0	-7.0	-7.0	-7.0	-7.0	-7.0	-7.0	-7.5	-7.5	-8.0	-8.0	-8.0	-8.5	

Benchmark +479.6 feet above mean sea level



TARGET = -8" TO -10" below

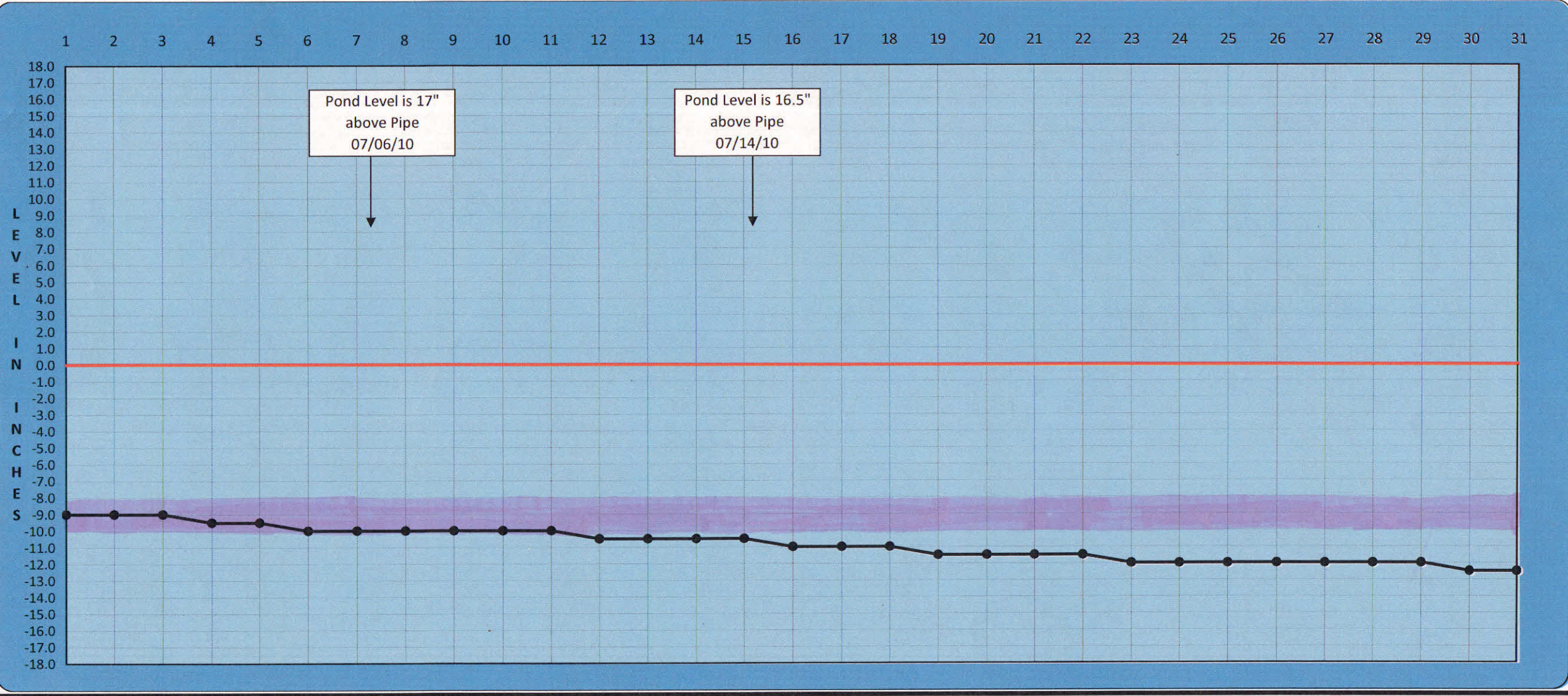
LAKE LEVEL

TOTAL RAIN = 4.03"

# JULY 2010 LAKE LEVEL

DATE	1	2	3	4	5	6	7	8	9	10	11	12	13	14	15	16	17	18	19	20	21	22	23	24	25	26	27	28	29	30	31
LAKE-L	1	1	1	1	1	1	1	1	1	1	1	1	1	1	1	1	1	1	1	1	1	1	1	1	1	1	1	1	1	1	
LAKE-R	1	1	1	1	1	1	1	1	1	1	1	1	1	1	1	1	1	1	1	1	1	1	1	1	1	1	1	1	1	1	
POND	0	0	0	0	0	0	0	0	0	0	0	0	0	0	0	0	0	0	0	0	0	0	0	0	0	0	0	0	0	0	
RAIN	0.00	0.00	0.00	0.00	0.00	0.00	0.00	0.00	0.00	1.15	0.00	0.00	0.09	0.09	0.00	0.31	0.00	0.00	0.00	0.00	0.38	0.00	0.43	0.08	0.01	0.00	0.00	0.00	0.04	0.00	0.00
LEVEL	-9.0	-9.0	-9.0	-9.5	-9.5	-10.0	-10.0	-10.0	-10.0	-10.0	-10.0	-10.5	-10.5	-10.5	-10.5	-11.0	-11.0	-11.0	-11.5	-11.5	-11.5	-11.5	-12.0	-12.0	-12.0	-12.0	-12.0	-12.0	-12.0	-12.5	-12.5

Benchmark +479.6 feet above mean sea level



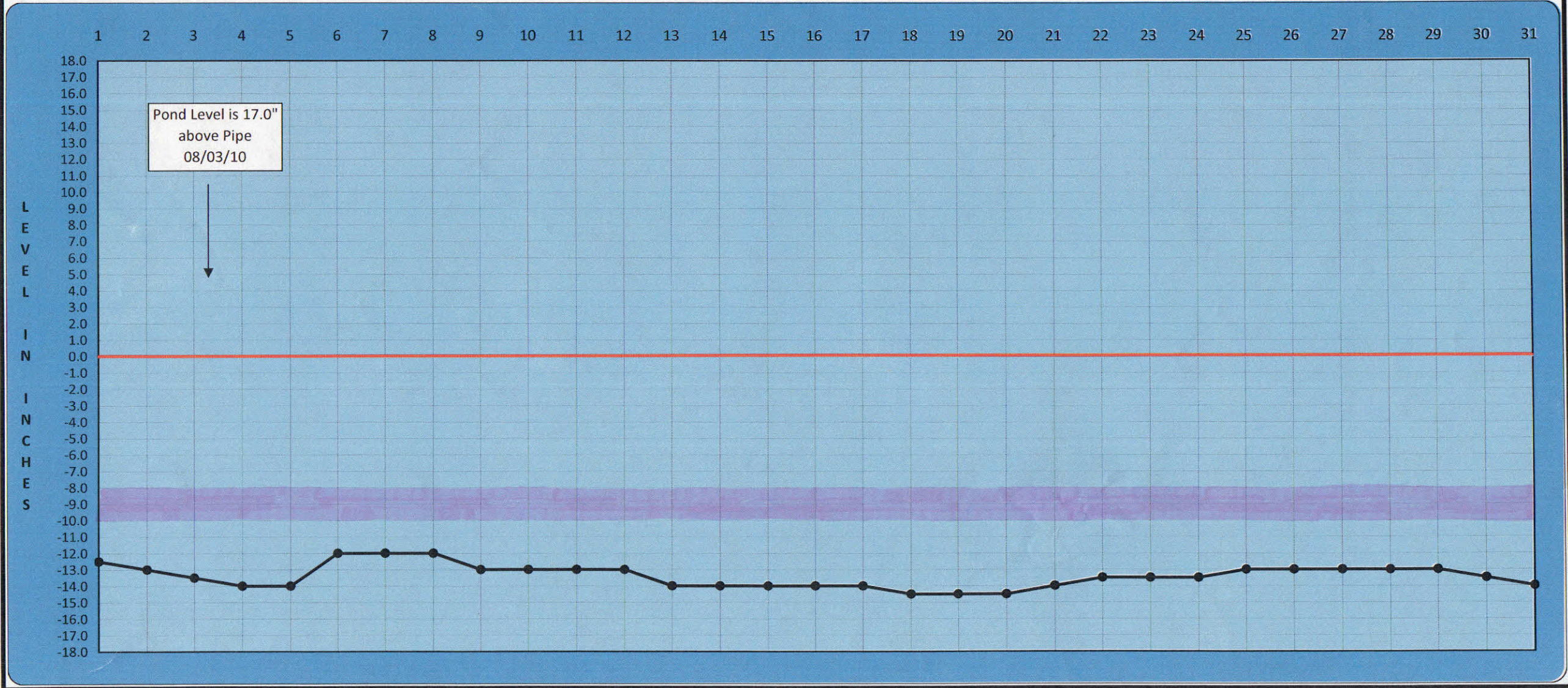
TOTAL RAIN  
2.58"

LAKE LEVEL

# AUGUST 2010 LAKE LEVEL

DATE	1	2	3	4	5	6	7	8	9	10	11	12	13	14	15	16	17	18	19	20	21	22	23	24	25	26	27	28	29	30	31
LAKE-L	1	1	1	1	1	1	1	1	1	1	1	1	1	1	1	1	1	1	1	1	1	1	1	1	1	1	1	1	1	1	
LAKE-R	1	1	1	1	1	1	1	1	1	1	1	1	1	1	1	1	1	1	1	1	1	1	1	1	1	1	1	1	1	1	
POND	0	0	0	0	0	0	0	0	0	0	0	0	0	0	0	0	0	0	0	0	0	0	0	0	0	0	0	0	0	0	
RAIN	0.01	0.00	0.00	0.00	1.85	0.01	0.00	0.00	0.00	0.29	0.00	0.00	0.02	0.00	0.00	0.08	0.10	0.00	0.00	0.00	0.00	1.07	0.52	0.41	0.17	0.00	0.00	0.00	0.01	0.01	
LEVEL	-12.5	-13.0	-13.5	-14.0	-14.0	-12.0	-12.0	-12.0	-13.0	-13.0	-13.0	-13.0	-14.0	-14.0	-14.0	-14.0	-14.0	-14.5	-14.5	-14.5	-14.0	-13.5	-13.5	-13.5	-13.0	-13.0	-13.0	-13.0	-13.0	-13.5	-14.0

Benchmark +479.6 feet above mean sea level



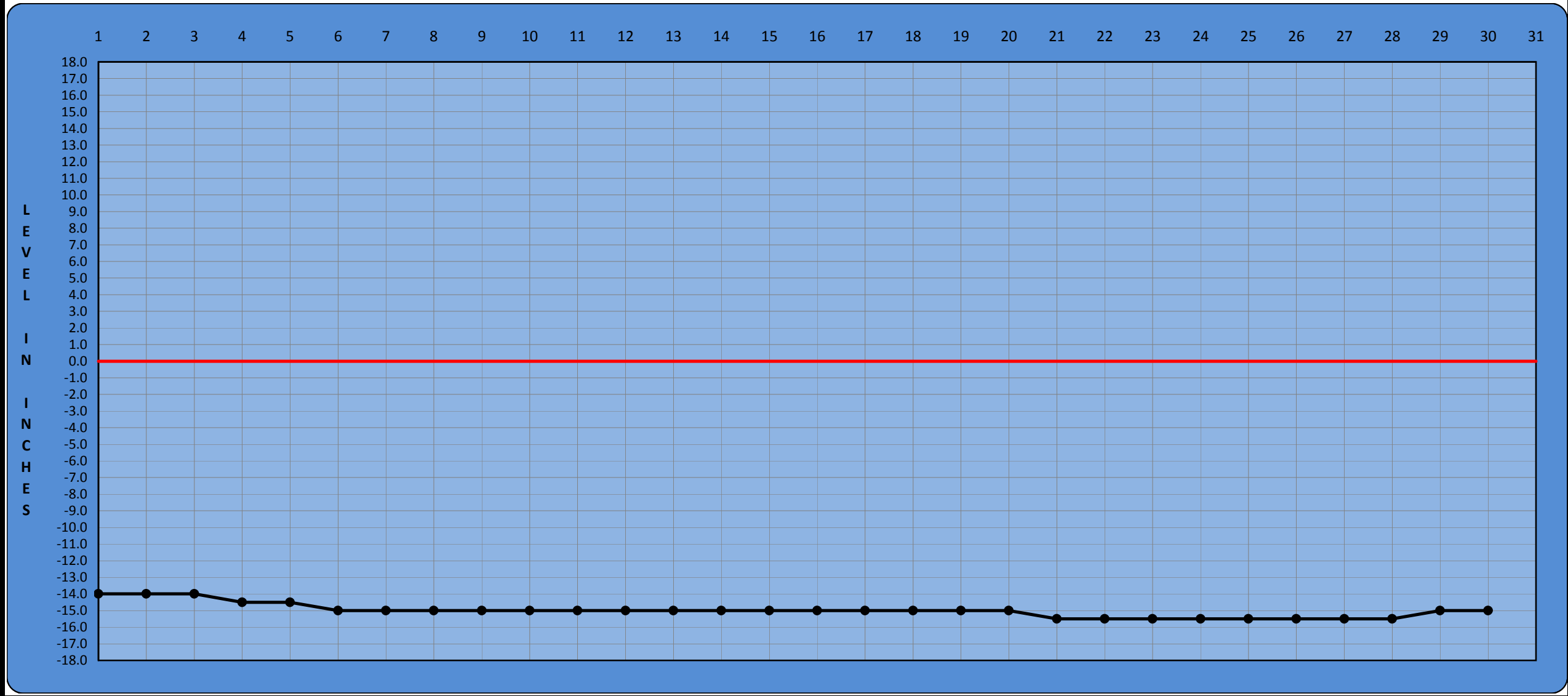
LAKE LEVEL  
*Summer Target 8' to 10" below the benchmark*



# SEPTEMBER 2010 LAKE LEVEL

DATE	1	2	3	4	5	6	7	8	9	10	11	12	13	14	15	16	17	18	19	20	21	22	23	24	25	26	27	28	29	30	31
LAKE-L	1	1	1	1	1	1	1	1	1	1	1	1	1	1	1	1	1	1	1	1	1	1	1	1	1	1	1	1	1	1	
LAKE-R	1	1	1	1	1	1	1	1	1	1	1	1	1	1	1	1	1	1	1	1	1	1	1	1	1	1	1	1	1	1	
POND	0	0	0	0	0	0	0	0	0	0	0	0	0	0	0	0	0	0	0	0	0	0	0	0	0	0	0	0	0	0	
RAIN	0.00	0.00	0.46	0.11	0.00	0.01	0.00	0.07	0.00	0.00	0.00	0.01	0.00	0.00	0.00	1.11	0.22	0.00	0.01	0.00	0.00	0.00	0.00	0.00	0.00	0.00	0.28	0.70	0.01	0.17	
LEVEL	-14.0	-14.0	-14.0	-14.5	-14.5	-15.0	-15.0	-15.0	-15.0	-15.0	-15.0	-15.0	-15.0	-15.0	-15.0	-15.0	-15.0	-15.0	-15.0	-15.0	-15.5	-15.5	-15.5	-15.5	-15.5	-15.5	-15.5	-15.5	-15.0	-15.0	

Benchmark +479.6 feet above mean sea level

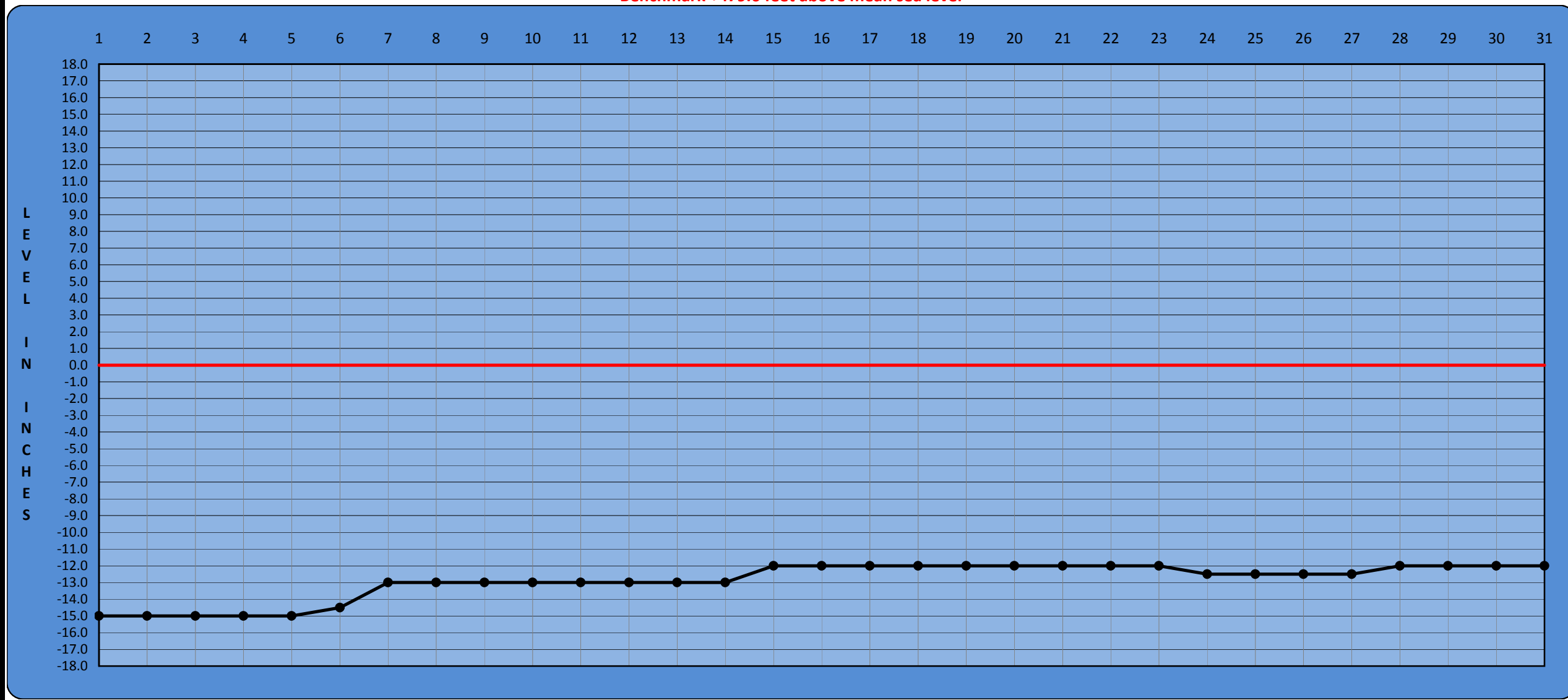


LAKE LEVEL

# OCTOBER 2010 LAKE LEVEL

DATE	1	2	3	4	5	6	7	8	9	10	11	12	13	14	15	16	17	18	19	20	21	22	23	24	25	26	27	28	29	30	31
LAKE-L	1	1	1	1	1	1	1	1	1	1	1	1	1	1	1	1	1	1	1	1	1	1	1	1	1	1	1	1	1	1	1
LAKE-R	1	1	1	1	1	1	1	1	1	1	1	1	1	1	1	1	1	1	1	1	1	1	1	1	1	1	1	1	1	1	1
POND	0	0	0	0	0	0	0	0	0	0	0	0	0	0	0	0	0	0	0	0	0	0	0	0	0	0	0	0	0	0	0
RAIN	1.39	0.00	0.00	0.17	0.13	1.34	0.00	0.00	0.00	0.00	0.00	0.02	0.00	0.32	0.76	0.00	0.00	0.00	0.00	0.00	0.02	0.00	0.00	0.01	0.01	0.00	0.21	0.01	0.00	0.00	0.00
LEVEL	-15.0	-15.0	-15.0	-15.0	-15.0	-14.5	-13.0	-13.0	-13.0	-13.0	-13.0	-13.0	-13.0	-13.0	-12.0	-12.0	-12.0	-12.0	-12.0	-12.0	-12.0	-12.0	-12.0	-12.5	-12.5	-12.5	-12.5	-12.0	-12.0	-12.0	-12.0

Benchmark +479.6 feet above mean sea level

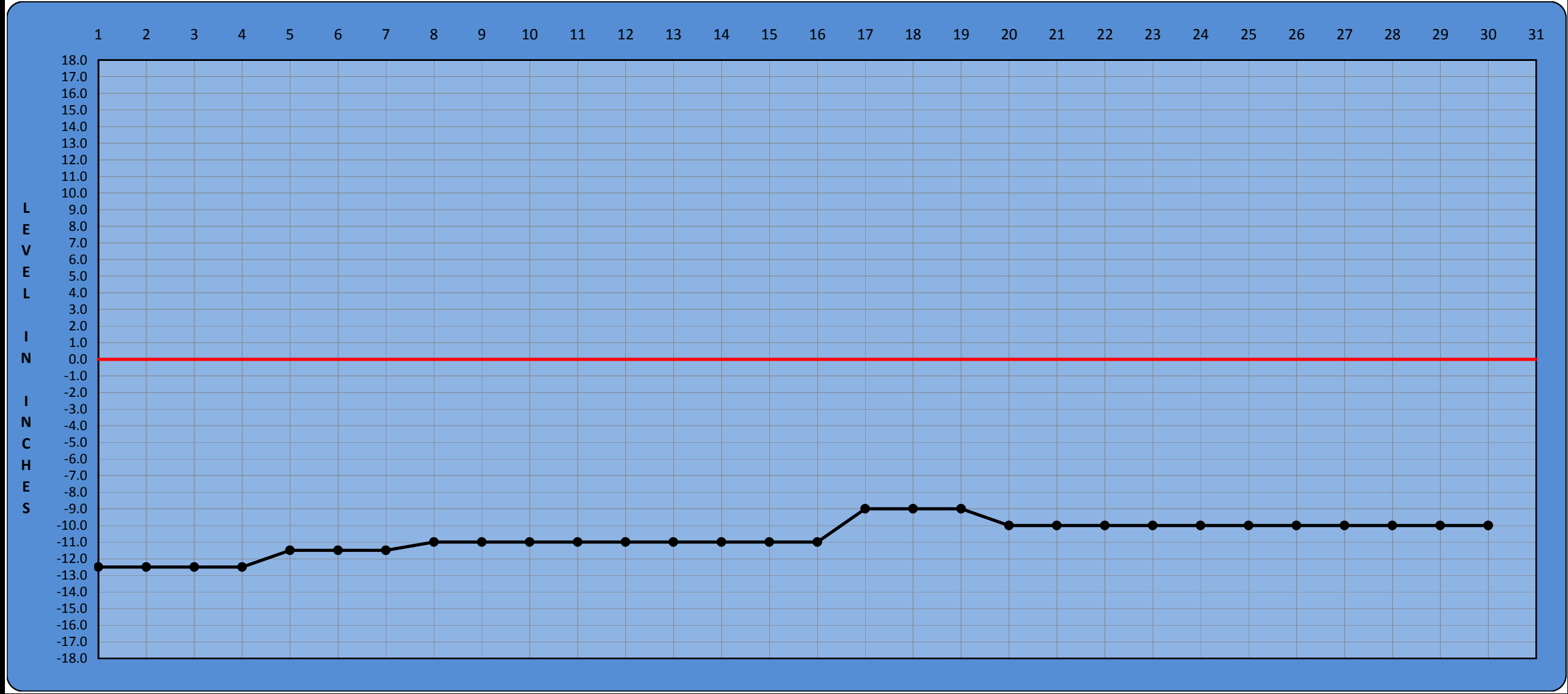


LAKE LEVEL

# NOVEMBER 2010 LAKE LEVEL

DATE	1	2	3	4	5	6	7	8	9	10	11	12	13	14	15	16	17	18	19	20	21	22	23	24	25	26	27	28	29	30	31
LAKE-L	1	1	1	1	1	1	1	1	1	1	1	1	1	1	1	1	2	2	2	2	2	2	1	1	1	1	1	1	1	1	
LAKE-R	1	1	1	1	4	1	1	1	1	1	1	1	1	1	1	1	2	2	2	2	2	2	1	1	1	1	1	1	1	1	
POND	0	0	0	0	0	0	0	0	0	0	0	0	0	0	0	0	0	0	0	0	0	0	0	0	0	0	0	0	0	0	
RAIN	0.00	0.00	0.00	0.82	0.35	0.00	0.00	0.30	0.01	0.05	0.00	0.00	0.00	0.00	0.00	0.06	0.77	0.00	0.00	0.00	0.00	0.00	0.00	0.00	0.00	0.18	0.00	0.00	0.00	0.00	
LEVEL	-12.5	-12.5	-12.5	-12.5	-11.5	-11.5	-11.5	-11.0	-11.0	-11.0	-11.0	-11.0	-11.0	-11.0	-11.0	-11.0	-9.0	-9.0	-9.0	-10.0	-10.0	-10.0	-10.0	-10.0	-10.0	-10.0	-10.0	-10.0	-10.0	-10.0	

Benchmark +479.6 feet above mean sea level

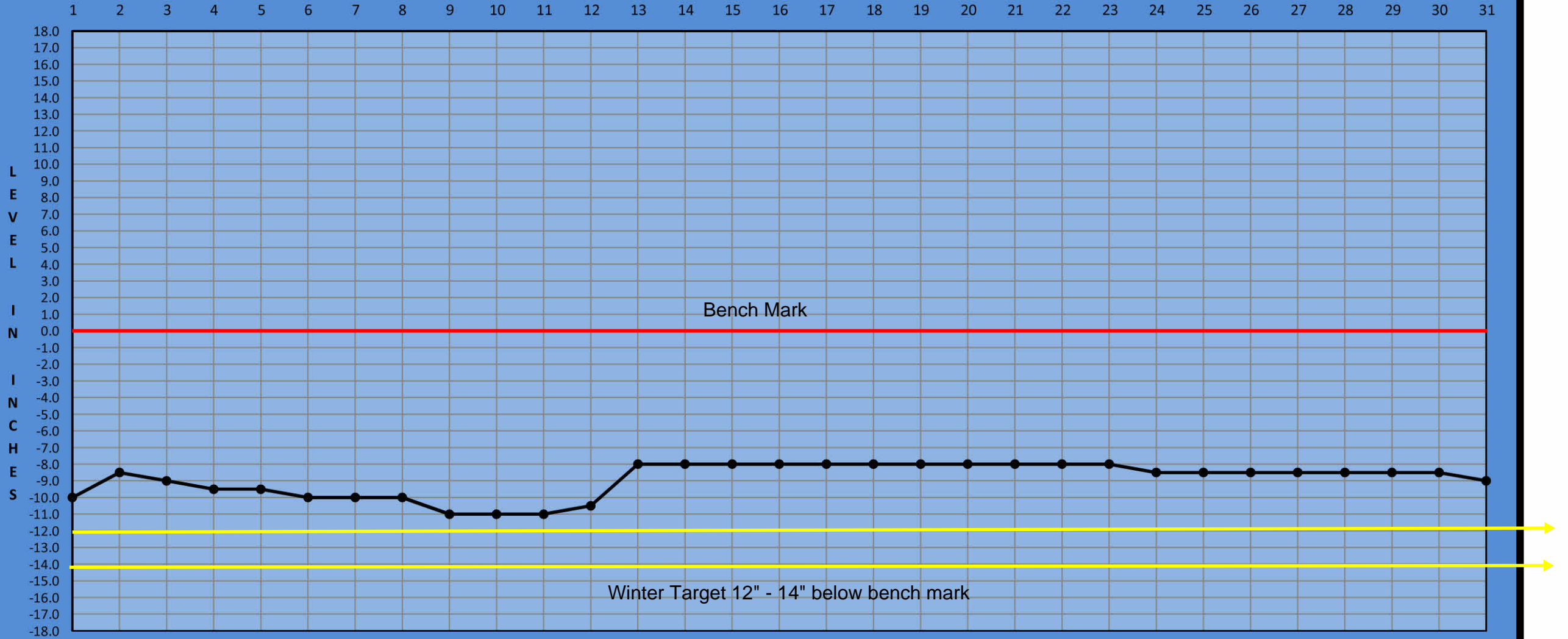


LAKE LEVEL

# DECEMBER 2010 LAKE LEVEL

DATE	1	2	3	4	5	6	7	8	9	10	11	12	13	14	15	16	17	18	19	20	21	22	23	24	25	26	27	28	29	30	31	
LAKE-L	1	3	3	3	3	3	3	3	3	3	3	3	3	3	3	3	3	3	3	3	3	3	3	3	3	3	3	3	3	3	3	
LAKE-R	1	3	3	3	3	3	3	3	3	3	3	3	3	3	3	3	3	3	3	3	3	3	3	3	3	3	3	3	3	3	3	
POND	0	0	0	0	0	0	0	0	0	0	0	0	0	0	0	0	0	0	0	0	0	0	0	0	0	0	0	0	0	0	0	
RAIN	1.17	0.00	0.00	0.00	0.00	0.00	0.00	0.00	0.00	0.00	0.00	2.36	0.08	0.00	0.00	0.00	0.00	0.00	0.00	0.00	0.00	0.00	0.00	0.00	0.00	0.00	0.00	0.00	0.00	0.00		
LEVEL	-10.0	-8.5	-9.0	-9.5	-9.5	-10.0	-10.0	-10.0	-11.0	-11.0	-11.0	-10.5	-8.0	-8.0	-8.0	-8.0	-8.0	-8.0	-8.0	-8.0	-8.0	-8.0	-8.0	-8.5	-8.5	-8.5	-8.5	-8.5	-8.5	-8.5	-9.0	-9.0

Benchmark +479.6 feet above mean sea level



LAKE LEVEL