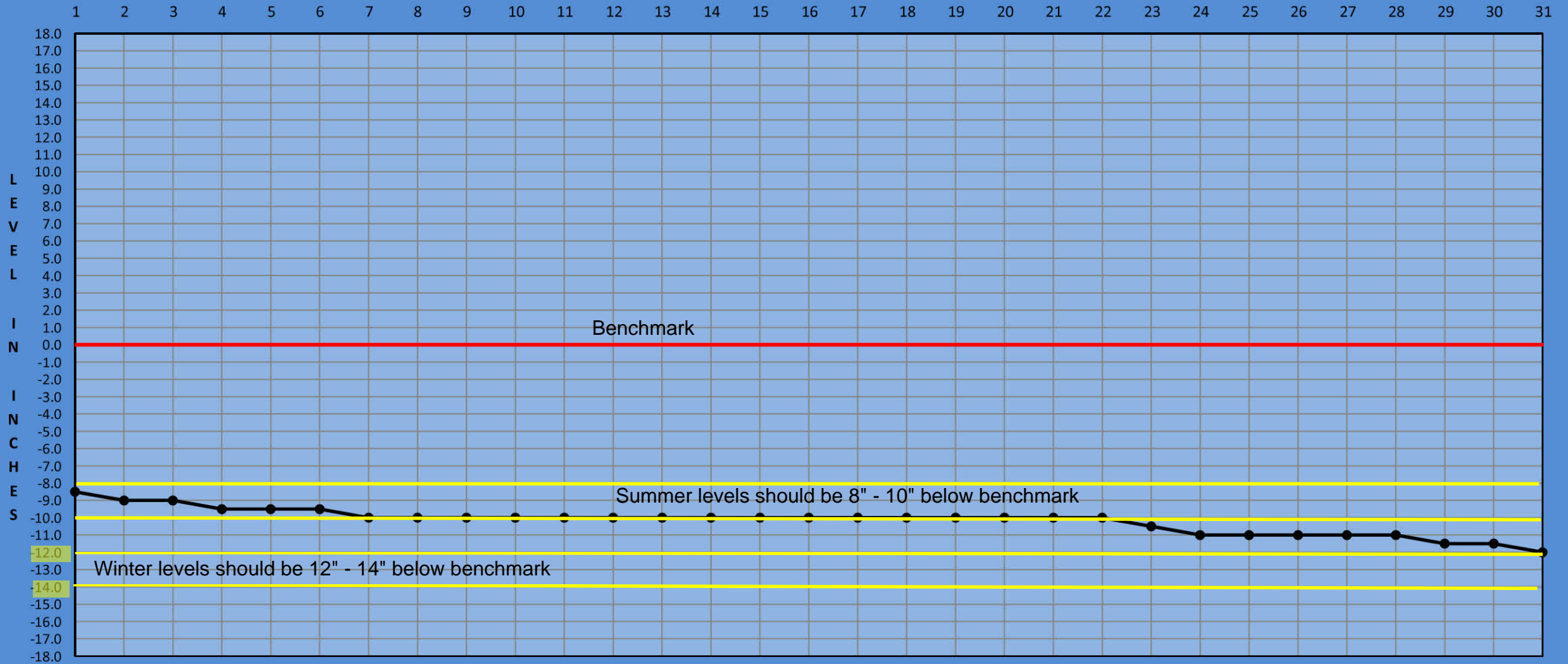


# JANUARY 2011 LAKE LEVEL

DATE	1	2	3	4	5	6	7	8	9	10	11	12	13	14	15	16	17	18	19	20	21	22	23	24	25	26	27	28	29	30	31
LAKE-L	3	3	3	3	3	3	3	3	3	3	3	3	3	4	4	4	4	4	4	4	5	5	5	5	5	5	5	5	5	5	5
LAKE-R	3	3	3	3	3	3	3	3	3	3	3	3	3	4	4	4	4	4	4	4	5	5	5	5	5	5	5	5	5	5	5
POND	0	0	0	0	0	0	0	0	0	0	0	0	0	0	0	0	0	0	0	0	0	0	0	0	0	0	0	0	0	0	0
RAIN	0.00	0.05	0.00	0.00	0.00	0.00	0.00	0.00	0.00	0.00	0.00	0.00	0.00	0.00	0.00	0.00	0.00	0.46	0.00	0.00	1.53	0.48	0.56	0.22	0.05	0.03	0.00	0.00	0.04	0.05	0.00
LEVEL	-8.5	-9.0	-9.0	-9.5	-9.5	-9.5	-10.0	-10.0	-10.0	-10.0	-10.0	-10.0	-10.0	-10.0	-10.0	-10.0	-10.0	-10.0	-10.0	-10.0	-10.0	-10.0	-10.5	-11.0	-11.0	-11.0	-11.0	-11.0	-11.5	-11.5	-12.0

Benchmark +479.6 feet above mean sea level

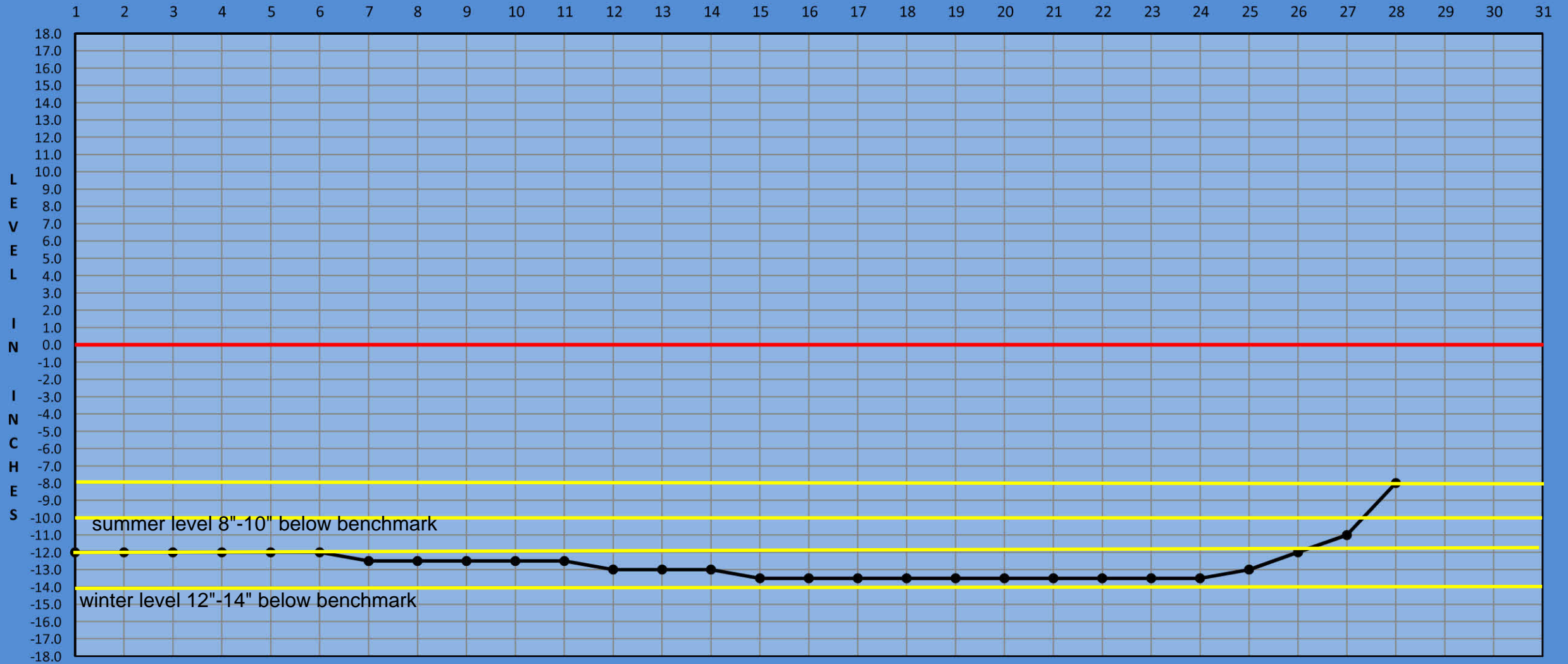


LAKE LEVEL

# FEBRUARY 2011 LAKE LEVEL

DATE	1	2	3	4	5	6	7	8	9	10	11	12	13	14	15	16	17	18	19	20	21	22	23	24	25	26	27	28	29	30	31
LAKE-L	5	5	5	5	5	5	5	5	5	3	3	3	3	2	2	0	0	0	0	0	0	0	0	0	2	2	2	2			
LAKE-R	5	5	5	5	5	5	5	5	5	3	3	3	3	2	2	1	1	1	1	1	1	1	1	1	2	23	2	2			
POND	0	0	0	0	0	0	0	0	0	0	0	0	0	0	0	0	0	0	0	0	0	0	0	0	0	0	0	0	0	0	0
RAIN	0.29	1.20	0.00	0.30	0.32	0.03	0.07	0.23	0.00	0.00	0.00	0.00	0.00	0.00	0.00	0.00	0.00	0.12	0.00	0.00	0.00	0.00	0.00	1.00	1.81	0.00	0.24	0.71			
LEVEL	-12.0	-12.0	-12.0	-12.0	-12.0	-12.0	-12.5	-12.5	-12.5	-12.5	-12.5	-13.0	-13.0	-13.0	-13.5	-13.5	-13.5	-13.5	-13.5	-13.5	-13.5	-13.5	-13.5	-13.5	-13.0	-12.0	-11.0	-8.0			

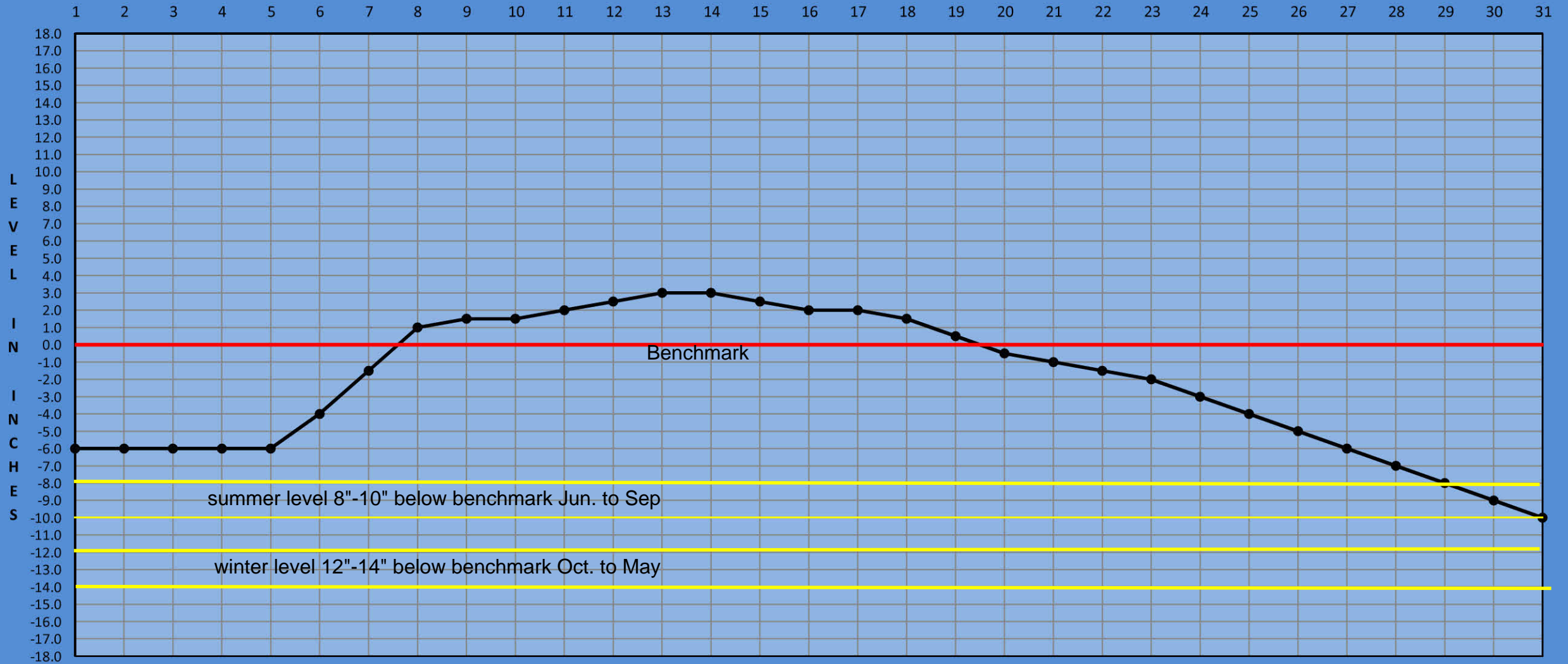
Benchmark +479.6 feet above mean sea level



# March 2011 LAKE LEVEL

DATE	1	2	3	4	5	6	7	8	9	10	11	12	13	14	15	16	17	18	19	20	21	22	23	24	25	26	27	28	29	30	31
LAKE-L	1	1	4	7	7	7	19	19	19	19	19	19	19	23	23	23	23	23	23	23	23	23	23	23	23	23	23	23	23	23	
LAKE-R	1	1	4	7	7	7	19	19	19	19	19	19	19	23	23	23	23	23	23	23	23	23	23	23	23	23	23	23	23	23	
POND	0	0	0	0	0	0	7	7	7	7	7	7	7	11	11	11	11	11	11	11	11	11	11	11	11	11	11	11	11		
RAIN	0.00	0.00	0.00	0.00	0.00	0.48	1.14	0.00	0.00	0.12	0.81	0.00	0.00	0.00	0.00	0.45	0.00	0.00	0.00	0.00	0.22	0.00	0.00	0.00	0.00	0.00	0.00	0.00	0.00	0.36	
LEVEL	-6.0	-6.0	-6.0	-6.0	-6.0	-4.0	-1.5	1.0	1.5	1.5	2.0	2.5	3.0	3.0	2.5	2.0	2.0	1.5	0.5	-0.5	-1.0	-1.5	-2.0	-3.0	-4.0	-5.0	-6.0	-7.0	-8.0	-9.0	-10.0

Benchmark +479.6 feet above mean sea level

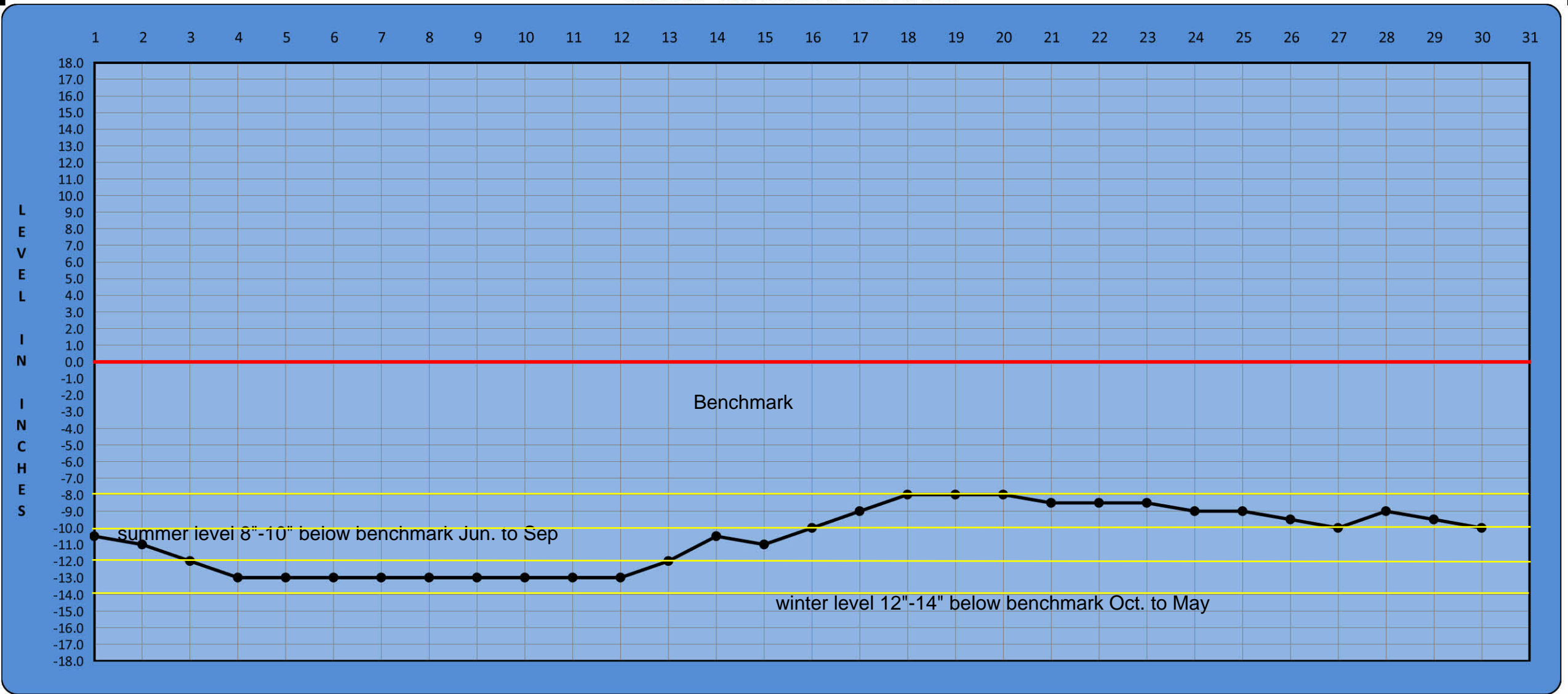


LAKE LEVEL

# APRIL 2011 LAKE LEVEL

DATE	1	2	3	4	5	6	7	8	9	10	11	12	13	14	15	16	17	18	19	20	21	22	23	24	25	26	27	28	29	30	31
LAKE-L	23	23	23	23	1	1	1	1	1	1	1	4	4	8	8	8	8	8	12	12	12	12	12	12	12	12	14	14	14		
LAKE-R	23	23	23	23	1	1	1	1	1	1	1	4	4	8	8	8	8	8	12	12	12	12	12	12	12	12	14	14	14		
POND	11	11	11	11	0	0	0	0	0	0	0	0	0	0	0	0	0	0	0	4	10	10	10	10	10	10	10	10	10		
RAIN	0.22	0.00	0.00	0.15	0.17	0.00	0.00	0.00	0.00	0.00	0.00	0.70	0.83	0.00	0.00	0.35	1.54	0.00	0.19	0.01	0.00	0.00	0.65	0.02	0.02	0.01	0.04	0.21	0.00	0.00	
LEVEL	-10.5	-11.0	-12.0	-13.0	-13.0	-13.0	-13.0	-13.0	-13.0	-13.0	-13.0	-13.0	-12.0	-10.5	-11.0	-10.0	-9.0	-8.0	-8.0	-8.0	-8.5	-8.5	-8.5	-9.0	-9.0	-9.5	-10.0	-9.0	-9.5	-10.0	

Benchmark +479.6 feet above mean sea level



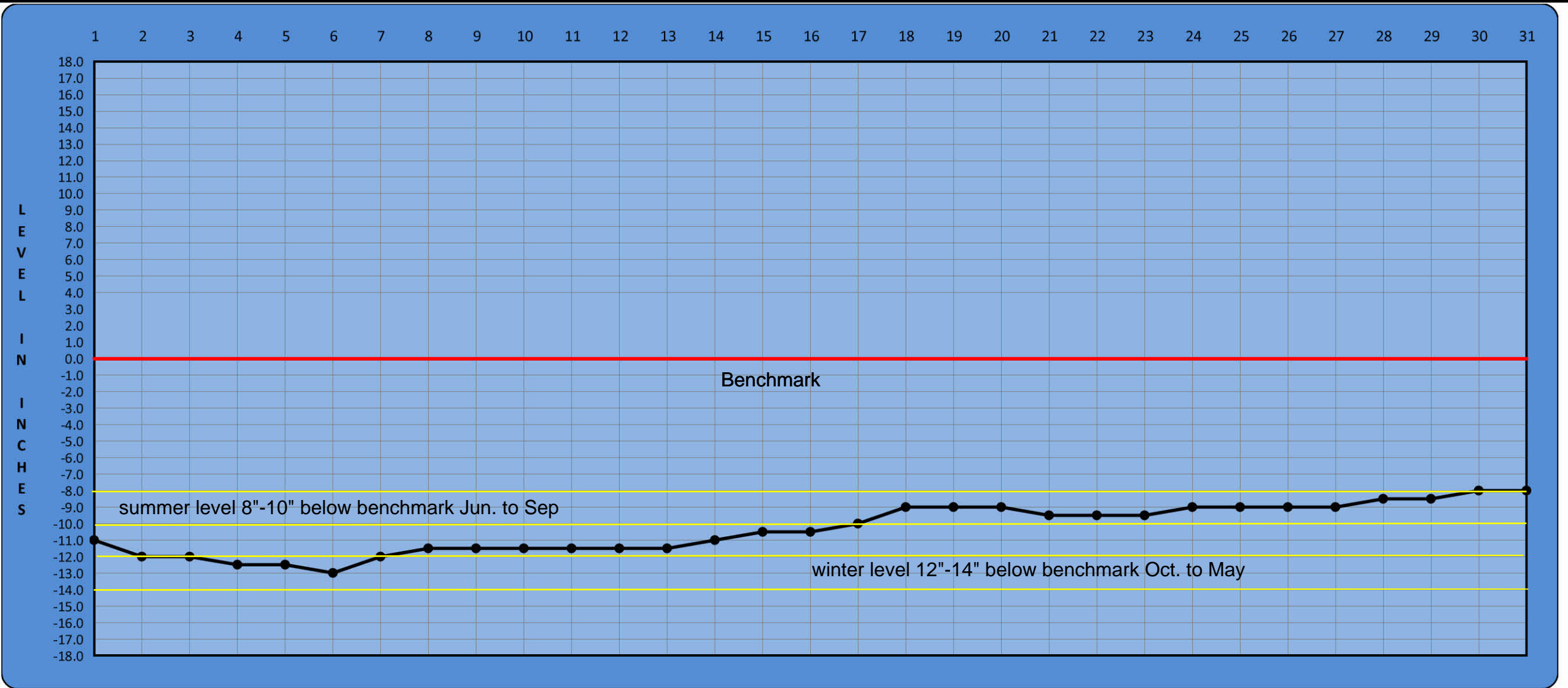
LAKE LEVEL



# MAY 2011 LAKE LEVEL

DATE	1	2	3	4	5	6	7	8	9	10	11	12	13	14	15	16	17	18	19	20	21	22	23	24	25	26	27	28	29	30	31
LAKE-L	14	8	8	8	0	0	0	0	0	0	0	0	0	0	0	0	4	8	8	4	4	4	2	2	0	0	0	0	0	0	0
LAKE-R	14	8	8	8	0	0	0	0	0	0	0	0	0	0	0	0	4	8	8	4	4	4	2	2	2	0	0	0	0	0	0
POND	0	0	0	0		0	0	0	0	0	0	0	0	0	0	0	0	0	0	0	0	0	0	0	0	0	0	0	0	0	
RAIN	0.00	0.00	0.00	0.34	0.04	0.00	0.20	0.05	0.01	0.00	0.04	0.00	0.00	0.00	0.56	0.55	0.34	0.51	0.24	0.19	0.00	0.00	0.19	0.29	0.00	0.00	0.00	0.00	0.00	0.05	0.00
LEVEL	-11.0	-12.0	-12.0	-12.5	-13.0	-12.0	-12.0	-11.5	-11.5	-11.5	-11.5	-11.5	-11.5	-11.0	-10.5	-10.5	-10.0	-9.0	-9.0	-9.0	-9.5	-9.5	-9.5	-9.0	-9.0	-9.0	-9.0	-8.5	-8.5	-8.0	-8.0

Benchmark +479.6 feet above mean sea level

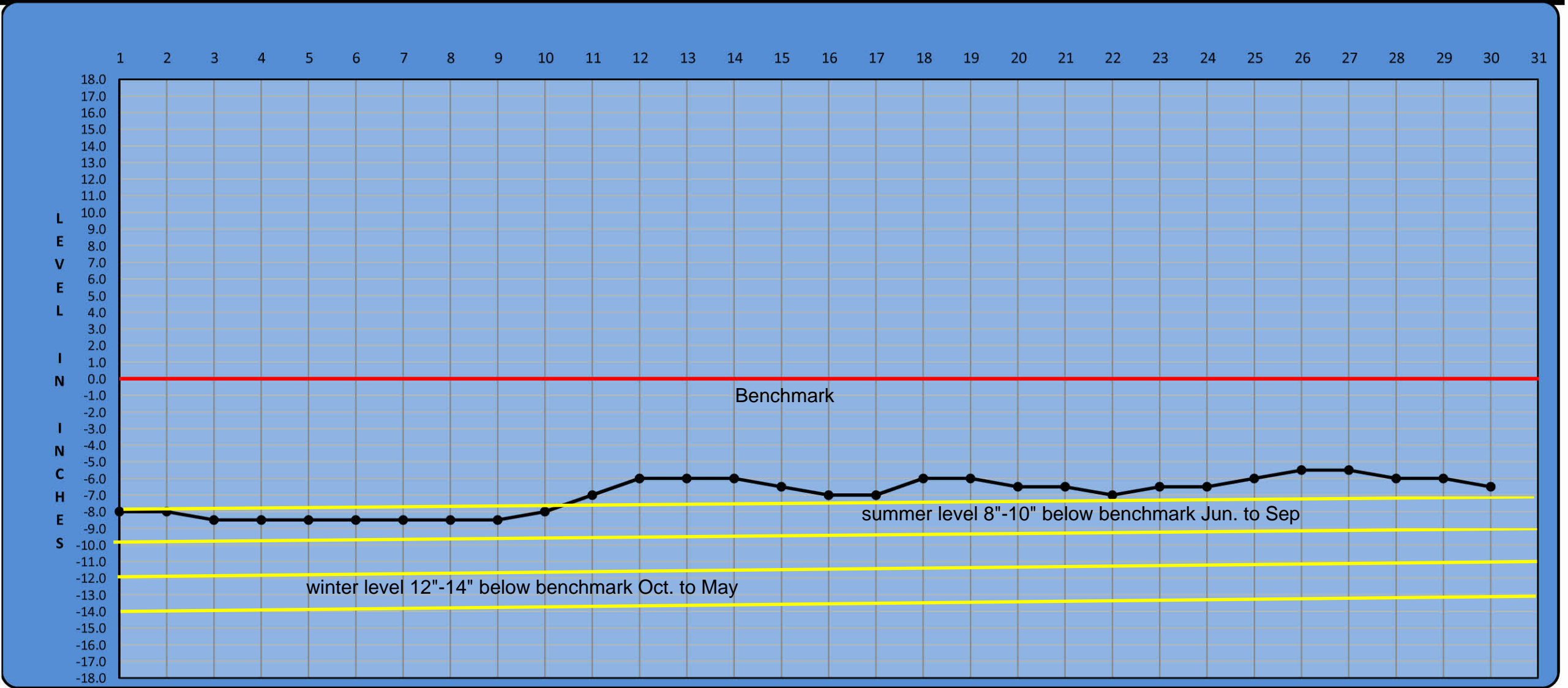


L A K E L E V E L

# JUNE 2011 LAKE LEVEL

DATE	1	2	3	4	5	6	7	8	9	10	11	12	13	14	15	16	17	18	19	20	21	22	23	24	25	26	27	28	29	30	31
LAKE-L	0	0	0	0	0	0	0	0	0	0	0	0	4	6	6	0	0	0	0	2	2	2	3	3	3	3	4	4	4	2	
LAKE-R	0	0	0	0	0	0	0	0	0	0	0	0	4	6	6	0	0	0	0	2	2	2	3	3	3	3	4	4	4	2	
POND	0	0	0	0	0	0	0	0	0	0	0	0	0	0	0	0	0	0	0	0	0	0	0	0	0	0	0	0	0	0	
RAIN	0.07	0.01	0.00	0.00	0.00	0.00	0.00	0.00	0.64	0.01	1.09	0.84	0.47	0.03	0.00	0.00	0.37	0.00	0.00	0.00	0.00	0.90	0.14	0.02	1.08	0.00	0.00	0.00	0.07		
LEVEL	-8.0	-8.0	-8.5	-8.5	-8.5	-8.5	-8.5	-8.5	-8.5	-8.0	-7.0	-6.0	-6.0	-6.0	-6.5	-7.0	-7.0	-6.0	-6.0	-6.5	-6.5	-7.0	-6.5	-6.5	-6.0	-5.5	-5.5	-6.0	-6.0	-6.5	

Benchmark +479.6 feet above mean sea level

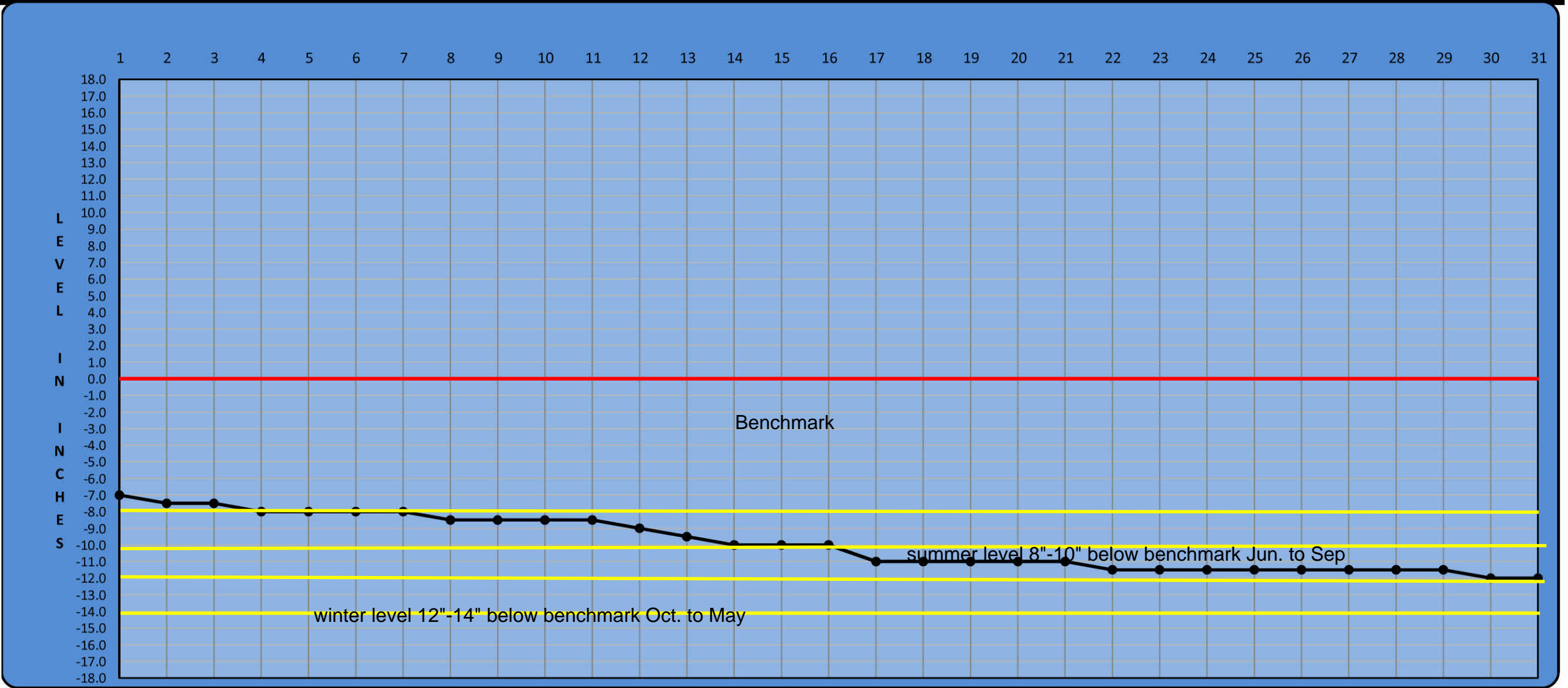


LAKE LEVEL

# JULY 2011 LAKE LEVEL

DATE	1	2	3	4	5	6	7	8	9	10	11	12	13	14	15	16	17	18	19	20	21	22	23	24	25	26	27	28	29	30	31
LAKE-L	2	2	2	2	2	2	2	2	2	2	2	2	2	2	2	2	2	0	0	0	0	0	0	0	0	0	0	0	0	0	
LAKE-R	2	2	2	2	2	2	2	2	2	2	2	2	2	2	22	2	2	0	0	0	0	0	0	0	0	0	0	0	0	0	
POND	0	0	0	0	0	0	0	0	0	0	0	0	0	0	0	0	0	0	0	0	0	0	0	0	0	0	0	0	0	0	
RAIN	0.01	0.00	0.01	0.00	0.00	0.00	0.02	0.92	0.14	0.00	0.00	0.00	0.00	0.05	0.00	0.00	0.00	0.01	0.00	0.00	0.00	0.00	0.02	0.05	0.29	0.66	0.01	0.00	0.00	0.01	0.00
LEVEL	-7.0	-7.5	-7.5	-8.0	-8.0	-8.0	-8.0	-8.5	-8.5	-8.5	-8.5	-9.0	-9.5	-10.0	-10.0	-10.0	-11.0	-11.0	-11.0	-11.0	-11.0	-11.5	-11.5	-11.5	-11.5	-11.5	-11.5	-11.5	-12.0	-12.0	

Benchmark +479.6 feet above mean sea level

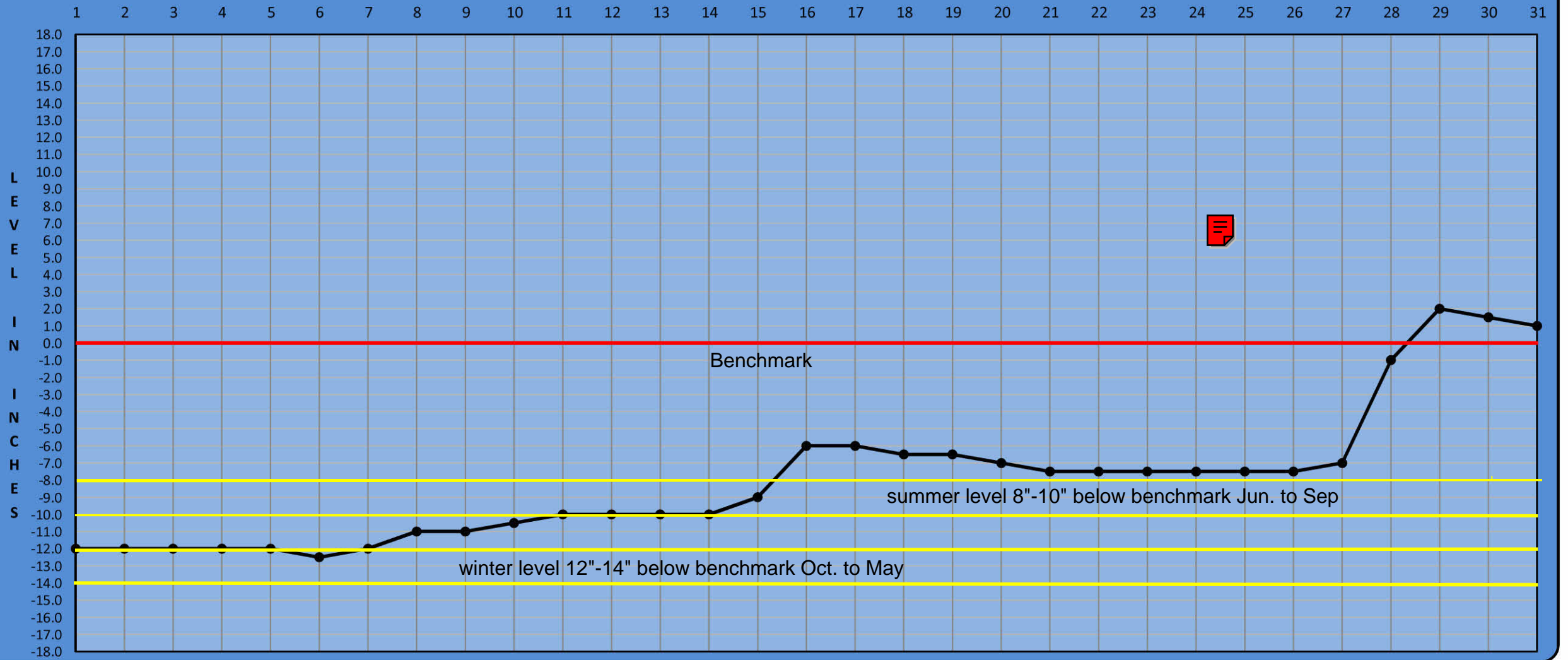


LAKE LEVEL

# AUGUST 2011 LAKE LEVEL

DATE	1	2	3	4	5	6	7	8	9	10	11	12	13	14	15	16	17	18	19	20	21	22	23	24	25	26	27	28	29	30	31
LAKE-L	0	0	0	0	0	0	0	0	0	0	0	0	0	0	0	2	4	4	4	4	4	1	1	1	1	4	4	4	20	20	20
LAKE-R	0	0	0	0	0	0	0	0	0	0	0	0	0	0	0	2	4	4	4	4	4	1	1	1	1	4	4	4	20	20	20
POND	0	0	0	0	0	0	0	0	0	0	0	0	0	0	0	0	0	0	0	0	0	0	0	0	0	0	0	0	16	16	16
RAIN	0.00	0.06	0.00	0.00	0.00	0.02	2.77	0.00	1.48	0.32	0.01	0.00	0.00	0.17	3.49	0.02	0.01	0.01	0.00	0.00	0.05	0.00	0.00	0.00	0.70	0.25	1.00	5.20	0.00	0.00	0.00
LEVEL	-12.0	-12.0	-12.0	-12.0	-12.0	-12.5	-12.0	-11.0	-11.0	-10.5	-10.0	-10.0	-10.0	-10.0	-9.0	-6.0	-6.0	-6.5	-6.5	-7.0	-7.5	-7.5	-7.5	-7.5	-7.5	-7.5	-7.0	-1.0	2.0	1.5	1.0

Benchmark +479.6 feet above mean sea level



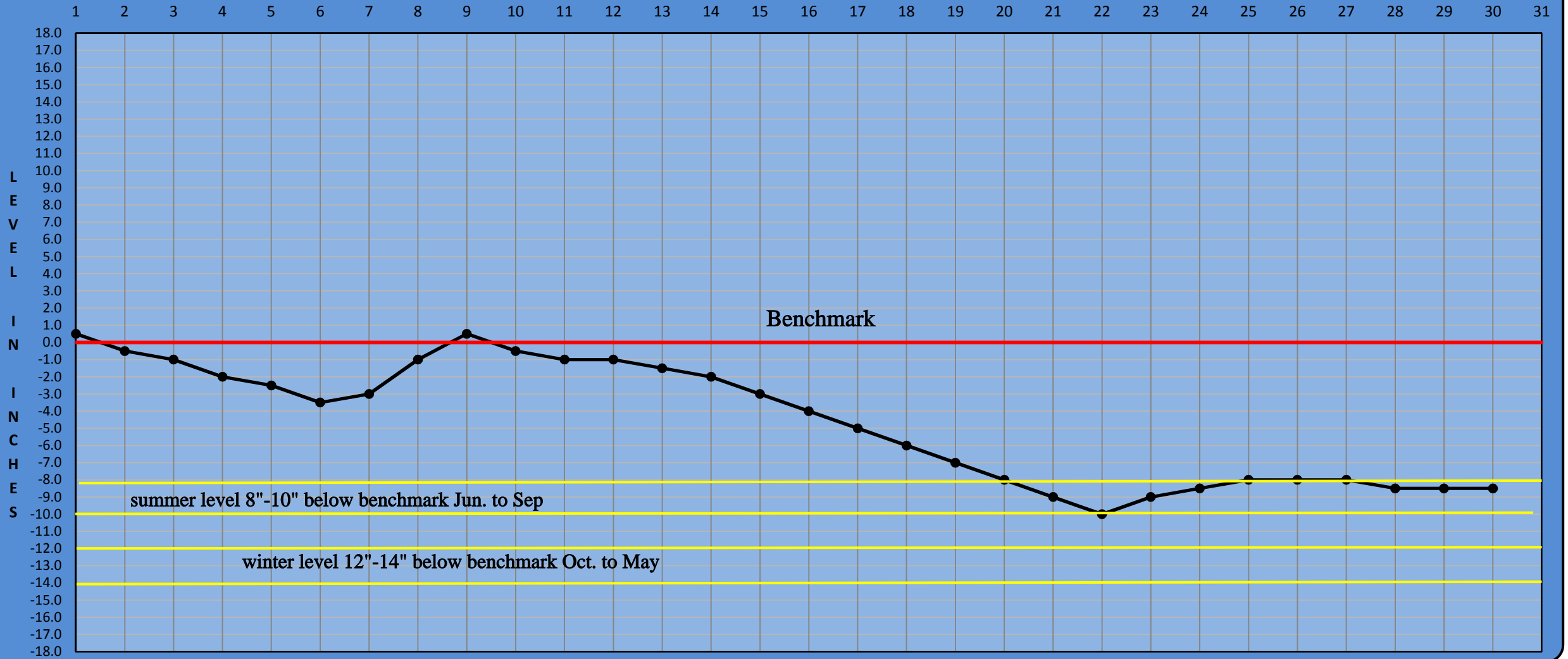
LAKE LEVEL



# SEPTEMBER 2011 LAKE LEVEL

DATE	1	2	3	4	5	6	7	8	9	10	11	12	13	14	15	16	17	18	19	20	21	22	23	24	25	26	27	28	29	30	31
LAKE-L	20	20	20	20	20	20	20	20	20	20	20	20	20	20	20	20	20	20	20	20	20	10	5	5	5	5	5	5	5	5	5
LAKE-R	20	20	20	20	20	20	20	20	20	20	20	20	20	20	20	20	20	20	20	20	20	10	5	5	5	5	5	5	5	5	5
POND	16	16	16	16	16	16	16	16	16	16	16	16	16	16	16	16	16	16	16	16	16	0	0	0	0	0	0	0	0	0	
RAIN	0.00	0.00	0.00	0.00	0.00	1.77	0.71	1.84	0.00	0.01	0.00	0.00	0.01	0.00	0.07	0.00	0.00	0.00	0.00	0.09	0.00	0.16	0.99	0.98	0.00	0.01	0.01	0.00	0.72	0.01	
LEVEL	0.5	-0.5	-1.0	-2.0	-2.5	-3.5	-3.0	-1.0	0.1	-0.1	-1.0	-1.0	-1.5	-2.0	-3.0	-4.0	-5.0	-6.0	-7.0	-8.0	9.0	-10.0	-9.0	-8.5	-8.5	-8.0	-8.0	-8.5	-8.5	-8.5	

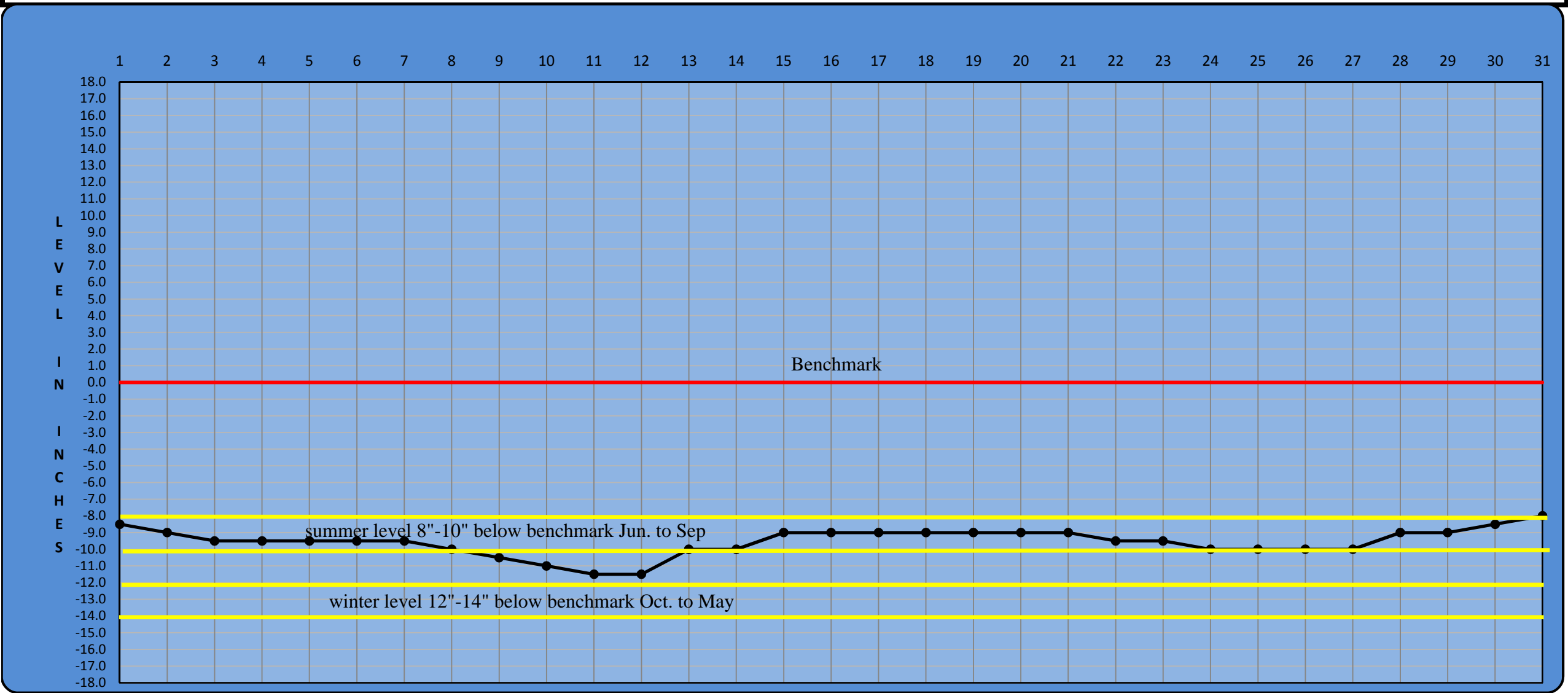
Benchmark +479.6 feet above mean sea level



LAKE LEVEL

# OCTOBER 2011 LAKE LEVEL

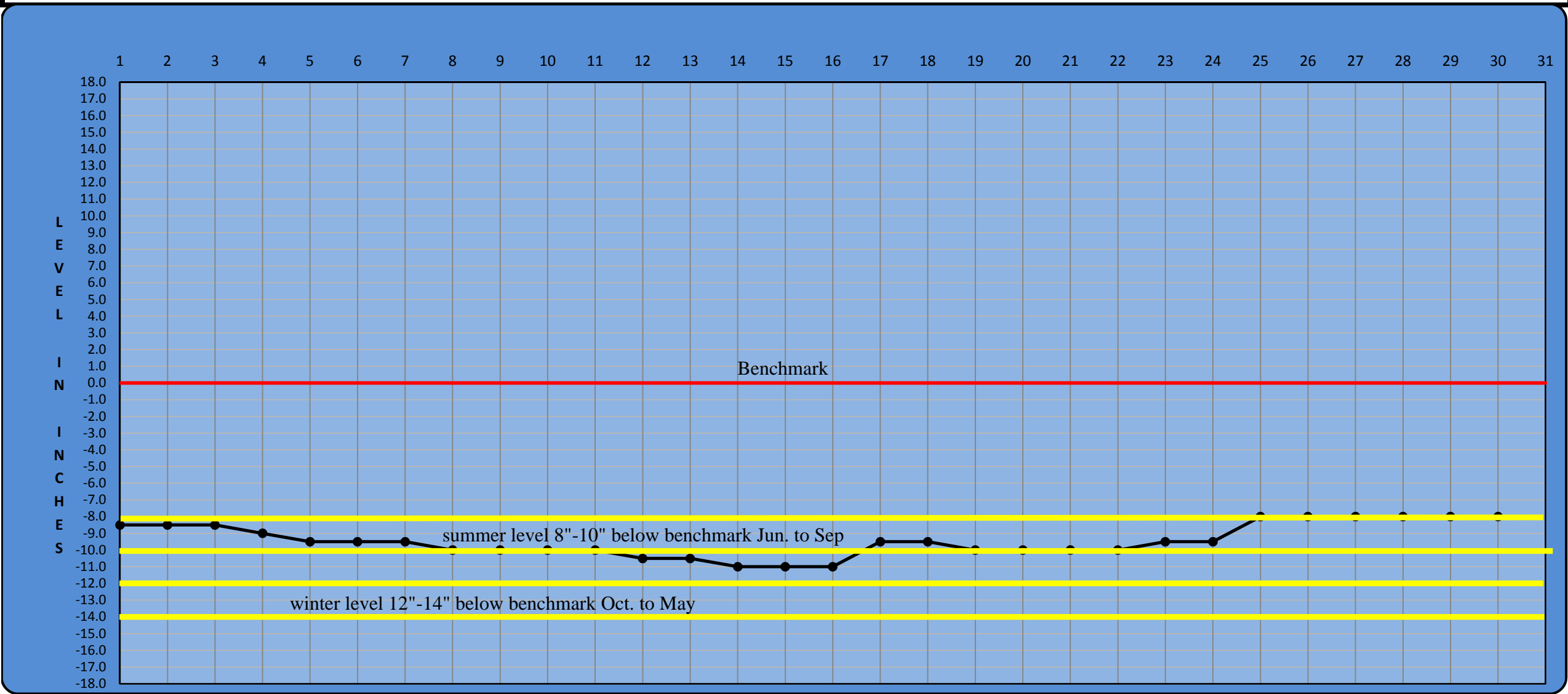
DATE	1	2	3	4	5	6	7	8	9	10	11	12	13	14	15	16	17	18	19	20	21	22	23	24	25	26	27	28	29	30	31
LAKE-L	8	8	8	8	8	8	8	8	8	8	0	0	3	3	3	3	5	7	7	9	9	9	9	4	4	4	4	6	6	6	8
LAKE-R	8	8	8	8	8	8	8	8	8	8	0	0	3	3	3	3	5	7	7	9	9	9	9	4	4	4	4	6	6	6	8
POND	0	0	0	0	0	0	0	0	0	0	0	0	0	0	0	0	0	0	0	0	0	0	0	0	0	0	0	0	0	0	0
RAIN	0.07	0.22	0.17	1.24	0.00	0.00	0.00	0.00	0.01	0.01	0.00	0.04	1.17	0.75	0.00	0.00	0.03	0.00	0.88	0.67	0.00	0.00	0.00	0.01	0.03	0.01	1.03	0.00	1.10	0.13	0.00
LEVEL	-8.5	-9.0	-9.5	-9.5	-9.5	-9.5	-9.5	-10.0	-10.5	-11.0	-11.5	-11.5	-10.0	-10.0	-9.0	-9.0	-9.0	-9.0	-9.0	-9.0	-9.0	-9.5	-9.5	-10.0	-10.0	-10.0	-10.0	-9.0	-9.0	-8.5	-8.0



LAKE LEVEL

# NOVEMBER 2011 LAKE LEVEL

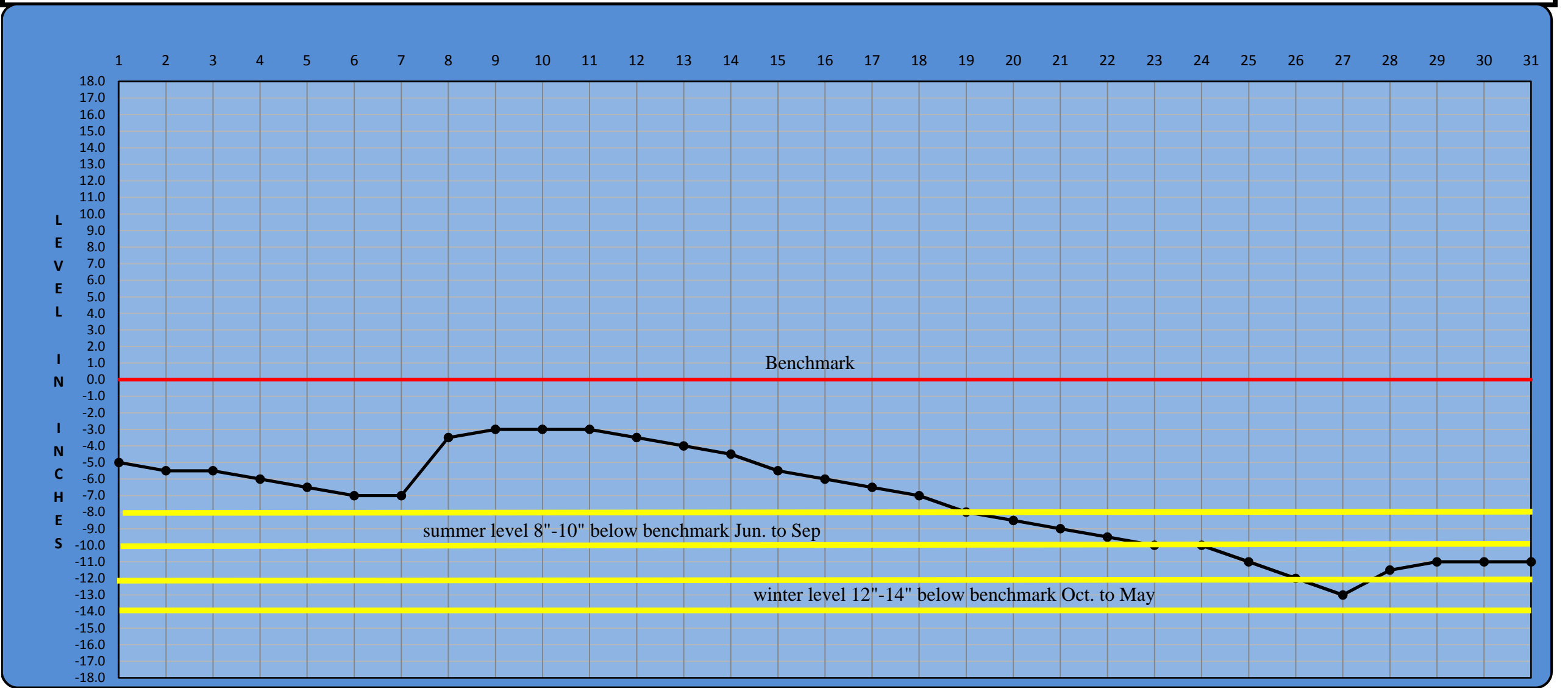
DATE	1	2	3	4	5	6	7	8	9	10	11	12	13	14	15	16	17	18	19	20	21	22	23	24	25	26	27	28	29	30	31
LAKE-L	8	8	8	10	10	10	10	10	10	10	10	10	10	1	4	4	4	4	4	4	6	6	8	8	8	8	8	8	10	10	
LAKE-R	8	8	8	10	10	10	10	10	10	10	10	10	10	1	4	4	4	4	4	4	6	6	8	8	8	8	8	8	10	10	
POND	0	0	0	0	0	0	0	0	0	0	0	0	0	0	0	0	0	0	0	0	2	2	2	4	4	4	4	4	6	6	
RAIN	0.00	0.00	0.00	0.00	0.00	0.00	0.00	0.00	0.00	0.88	0.00	0.00	0.00	0.00	0.00	0.88	0.12	0.00	0.00	0.00	0.00	0.30	1.45	0.00	0.00	0.00	0.00	0.00	1.38	0.55	
LEVEL	-8.5	-8.5	-8.5	-9.0	-9.5	-9.5	-9.5	-10.0	-10.0	-10.0	-10.0	-10.5	-10.5	-11.0	-11.0	-11.0	-9.5	-9.5	-10.0	-10.0	-10.0	-10.0	-9.5	-9.5	-8.0	-8.0	-8.0	-8.0	-8.0	-8.0	



LAKE LEVEL

# DECEMBER 2011 LAKE LEVEL

DATE	1	2	3	4	5	6	7	8	9	10	11	12	13	14	15	16	17	18	19	20	21	22	23	24	25	26	27	28	29	30	31	
LAKE-L	10	10	10	10	12	12	14	16	18	18	18	20	20	20	20	20	20	20	20	20	20	20	20	20	20	20	1	1	1	2	2	
LAKE-R	10	10	10	10	12	12	14	16	18	18	18	20	20	20	20	20	20	20	20	20	20	20	20	20	20	20	20	1	1	1	2	2
POND	6	6	6	6	8	8	10	12	14	14	14	14	14	14	14	14	14	14	14	14	14	14	14	14	14	14	12	0	0	0	0	
RAIN	0.00	0.00	0.00	0.00	0.00	0.36	1.71	0.92	0.02	0.01	0.00	0.00	0.00	0.00	0.07	0.03	0.00	0.00	0.00	0.00	0.16	0.05	0.73	0.00	0.00	0.00	0.68	0.04	0.00	0.00	0.02	
LEVEL	-5.0	-5.5	-5.5	-6.0	-6.5	-7.0	-7.0	-3.5	-3.0	-3.0	-3.0	-3.5	-4.0	-4.5	-5.5	-6.0	-6.5	-7.0	-8.0	-8.5	-9.0	-9.5	-10.0	-10.0	-11.0	-12.0	-13.0	-11.5	-11.0	-11.0	-11.0	



LAKE LEVEL